

Catalogue no. 95-630-X
ISBN 978-0-660-41943-5

Census of Agriculture: Reference Maps, 2021

Release date: February 22, 2022



Statistics
Canada

Statistique
Canada

Canada

How to obtain more information

For information about this product or the wide range of services and data available from Statistics Canada, visit our website, www.statcan.gc.ca.

You can also contact us by

Email at infostats@statcan.gc.ca

Telephone, from Monday to Friday, 8:30 a.m. to 4:30 p.m., at the following numbers:

- Statistical Information Service 1-800-263-1136
- National telecommunications device for the hearing impaired 1-800-363-7629
- Fax line 1-514-283-9350

Standards of service to the public

Statistics Canada is committed to serving its clients in a prompt, reliable and courteous manner. To this end, Statistics Canada has developed standards of service that its employees observe. To obtain a copy of these service standards, please contact Statistics Canada toll-free at 1-800-263-1136. The service standards are also published on www.statcan.gc.ca under "Contact us" > "[Standards of service to the public](#)."

Note of appreciation

Canada owes the success of its statistical system to a long-standing partnership between Statistics Canada, the citizens of Canada, its businesses, governments and other institutions. Accurate and timely statistical information could not be produced without their continued co-operation and goodwill.

Published by authority of the Minister responsible for Statistics Canada

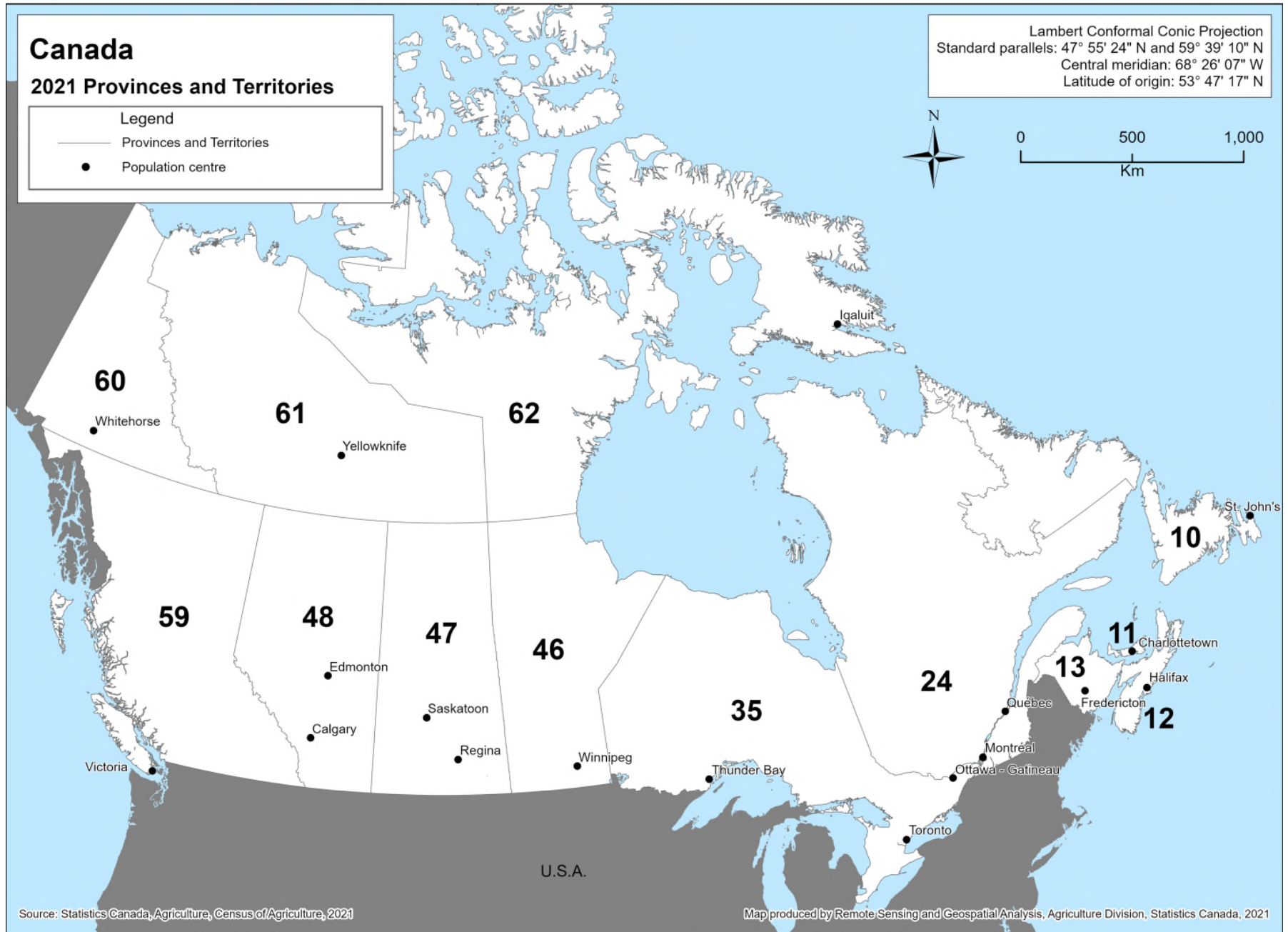
© Her Majesty the Queen in Right of Canada as represented by the Minister of Industry, 2022

All rights reserved. Use of this publication is governed by the Statistics Canada [Open Licence Agreement](#).

An [HTML version](#) is also available.

Cette publication est aussi disponible en français.

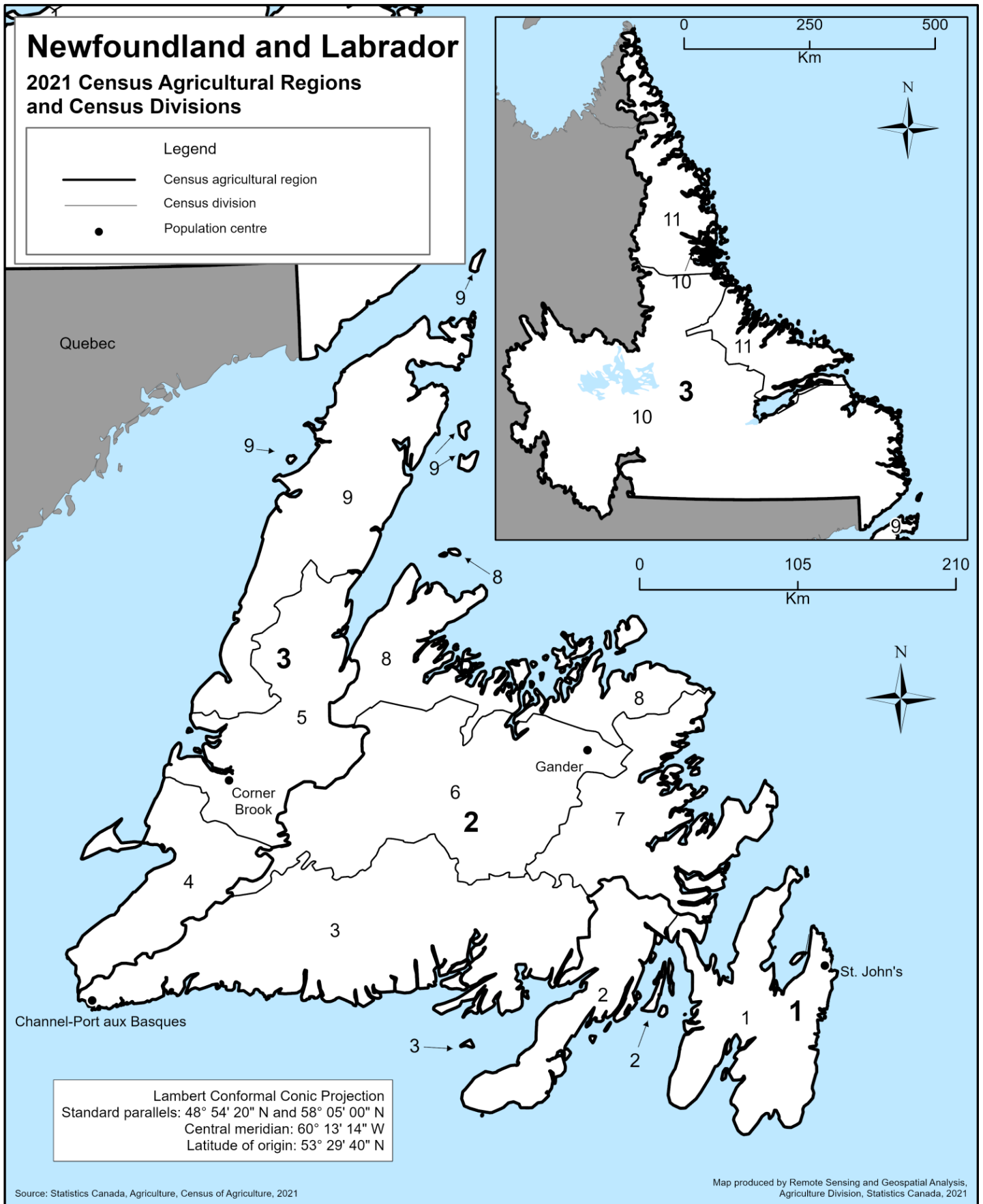
MAP CANADA



2021 Provinces and Territories

- | | | |
|------------------------------|---------------------|--------------------------|
| 10 Newfoundland and Labrador | 46 Manitoba | 60 Yukon |
| 11 Prince Edward Island | 47 Saskatchewan | 61 Northwest Territories |
| 12 Nova Scotia | 48 Alberta | 62 Nunavut |
| 13 New Brunswick | 59 British Columbia | |
| 24 Quebec | | |
| 35 Ontario | | |

MAP 1



2021 Census Agricultural Regions and Census Divisions

1 Census Agricultural Region 1

- 1 Division No. 1
- 2 Division No. 2

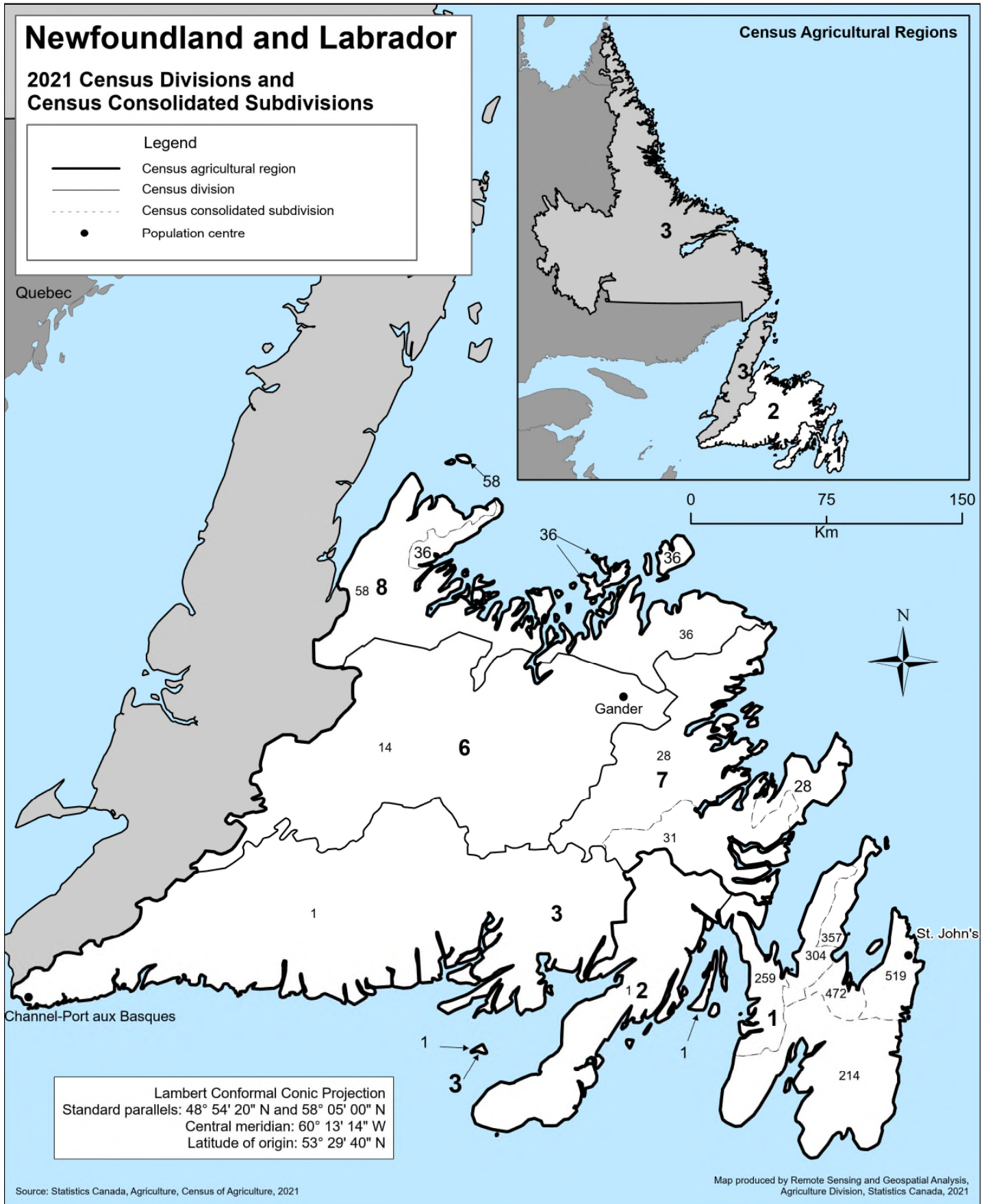
3 Census Agricultural Region 3

- 4 Division No. 4
- 5 Division No. 5
- 9 Division No. 9
- 10 Division No. 10
- 11 Division No. 11

2 Census Agricultural Region 2

- 3 Division No. 3
- 6 Division No. 6
- 7 Division No. 7
- 8 Division No. 8

MAP 2A



2021 Census Divisions and Census Consolidated Subdivisions

1 Division No. 1

214 Division No. 1, Subdivision C
259 Division No. 1, Subdivision A
304 Division No. 1, Subdivision E
357 Division No. 1, Subdivision H
472 Holyrood
519 St. John's

2 Division No. 2

1 Division No. 2, Subdivision E

3 Division No. 3

1 Division No. 3, Subdivision A

6 Division No. 6

14 Division No. 6, Subdivision C

7 Division No. 7

28 Division No. 7, Subdivision F
31 Division No. 7, Subdivision E

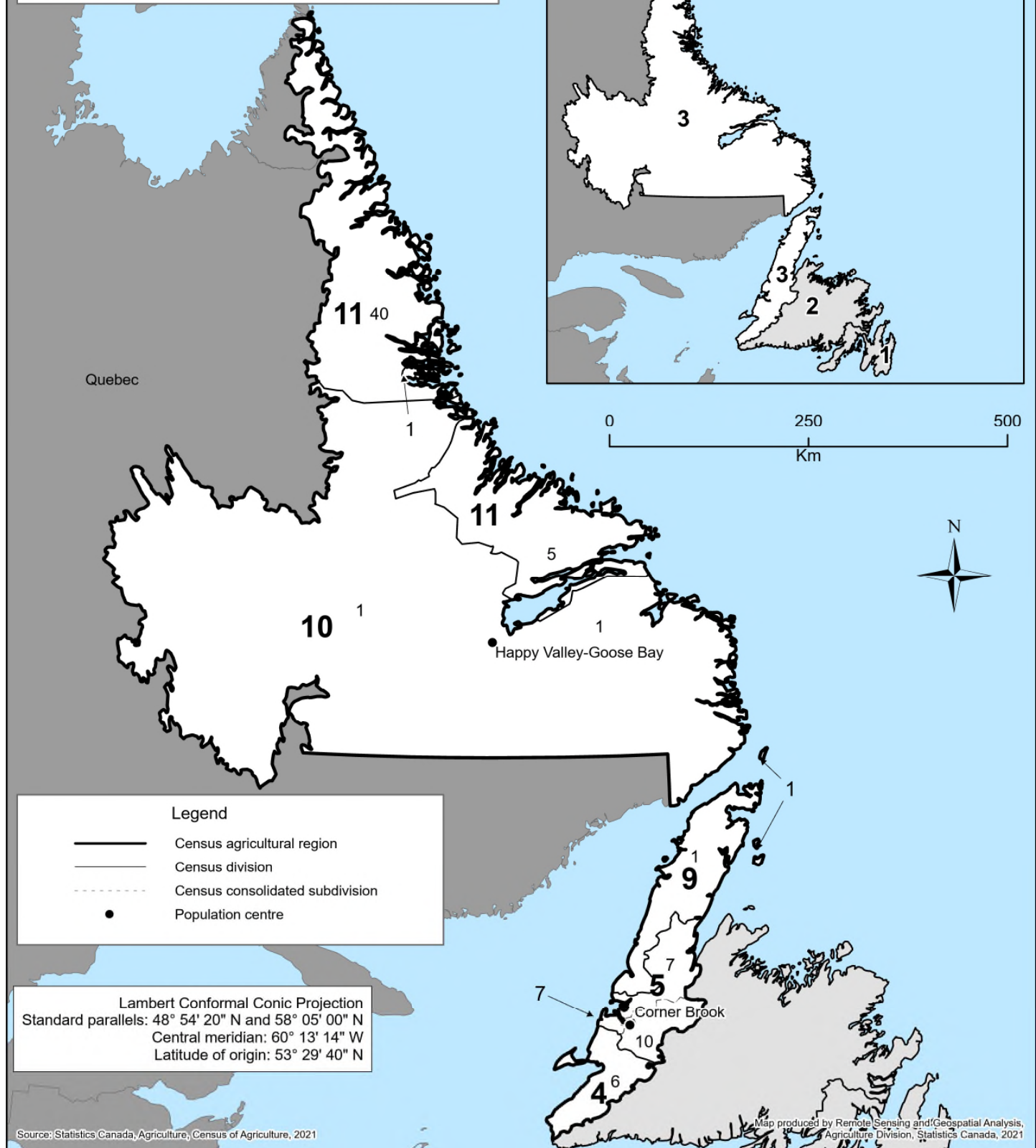
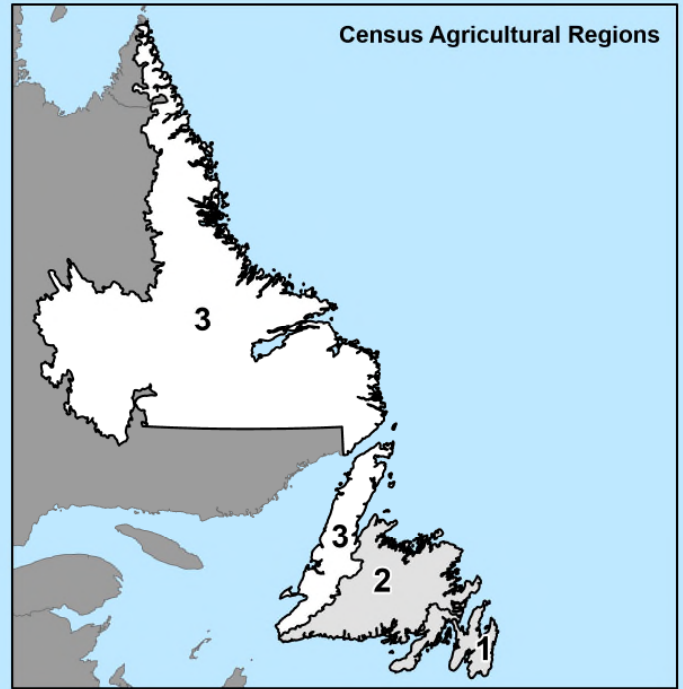
8 Division No. 8

36 Division No. 8, Subdivision G
58 Division No. 8, Subdivision C

MAP 2B

Newfoundland and Labrador

2021 Census Divisions and
Census Consolidated Subdivisions



Legend

- Census agricultural region
- Census division
- Census consolidated subdivision
- Population centre

Lambert Conformal Conic Projection
 Standard parallels: 48° 54' 20" N and 58° 05' 00" N
 Central meridian: 60° 13' 14" W
 Latitude of origin: 53° 29' 40" N

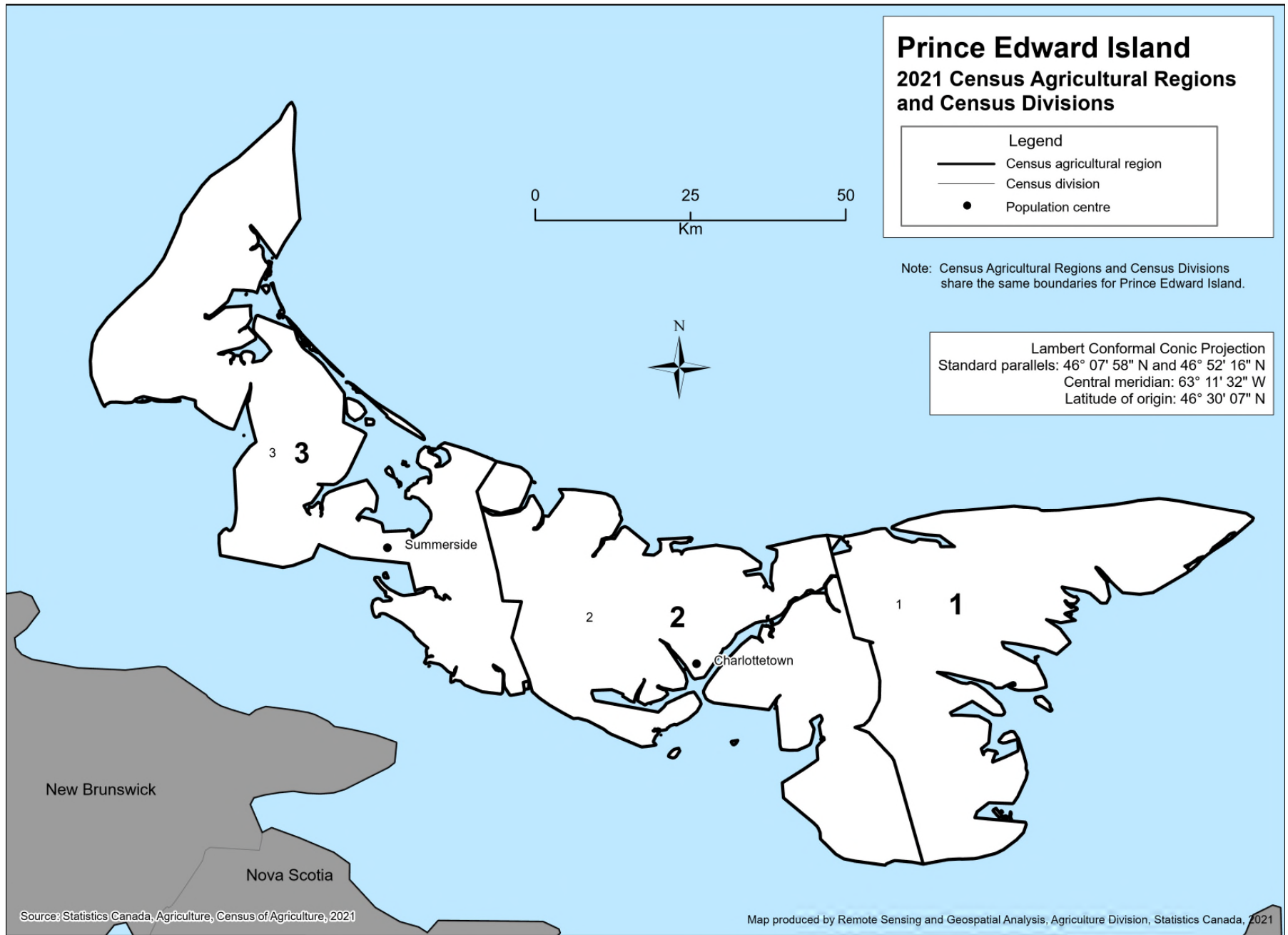
Source: Statistics Canada, Agriculture, Census of Agriculture, 2021

Map produced by Remote Sensing and Geospatial Analysis, Agriculture Division, Statistics Canada, 2021

2021 Census Divisions and Census Consolidated Subdivisions

4 Division No. 4	9 Division No. 9	11 Division No. 11
6 Division No. 4, Subdivision B	1 Division No. 9, Subdivision F	5 Division No. 11, Subdivision C
5 Division No. 5	10 Division No. 10	40 Division No. 11, Subdivision E
7 Division No. 5, Subdivision E	1 Division No. 10, Subdivision A	
10 Division No. 5, Subdivision F		

MAP 1



Prince Edward Island

MAP 1

2021 Census Agricultural Regions and Census Divisions

1 Census Agricultural Region 1

1 Kings

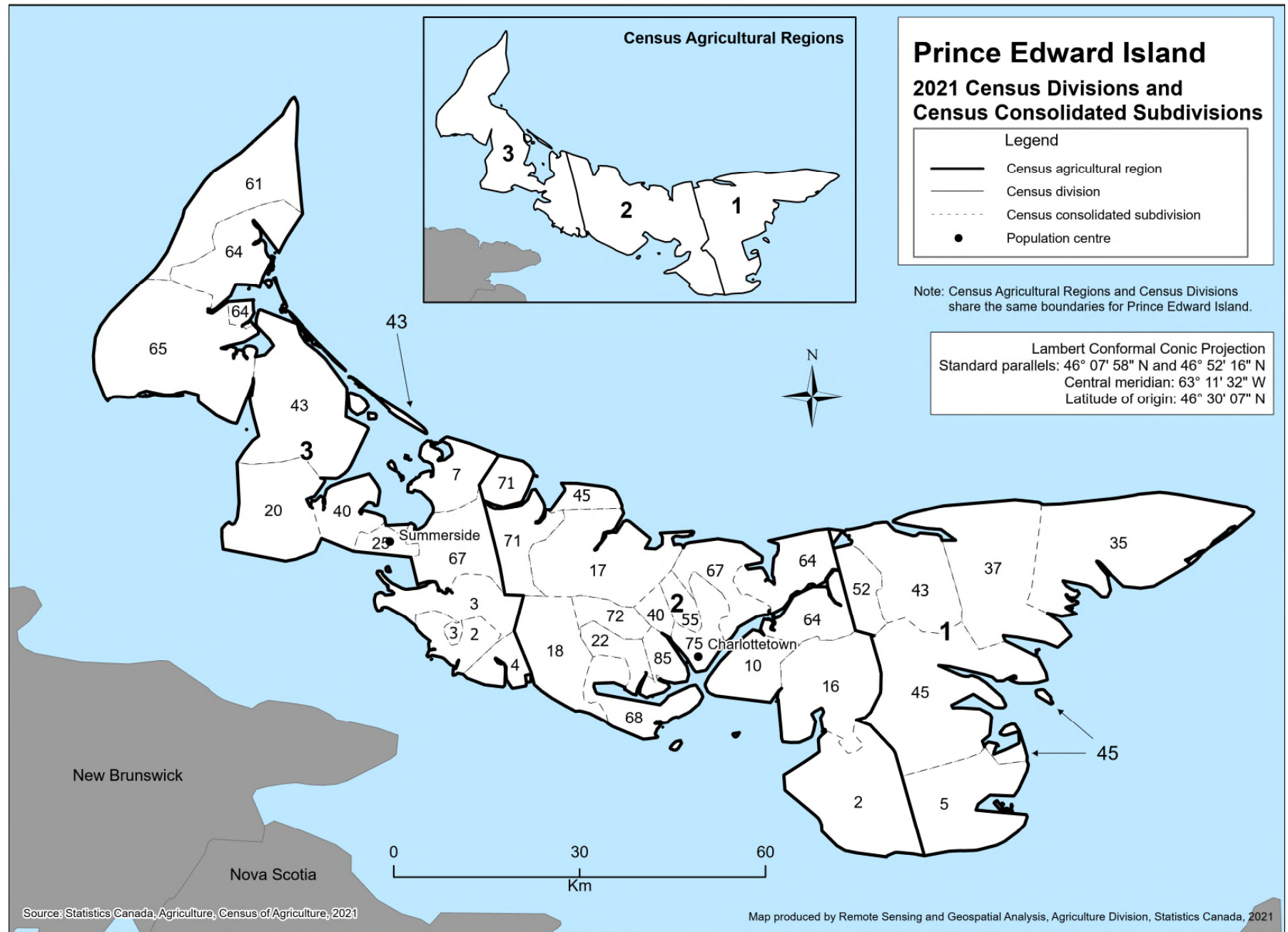
2 Census Agricultural Region 2

2 Queens

3 Census Agricultural Region 3

3 Prince

MAP 2



Prince Edward Island

Map 2

2021 Census Divisions and Census Consolidated Subdivisions

1 Kings

- 5 Murray River, Part 1
- 35 Souris
- 37 St. Peters
- 43 Morell
- 45 Three Rivers
- 52 East River, Part 2

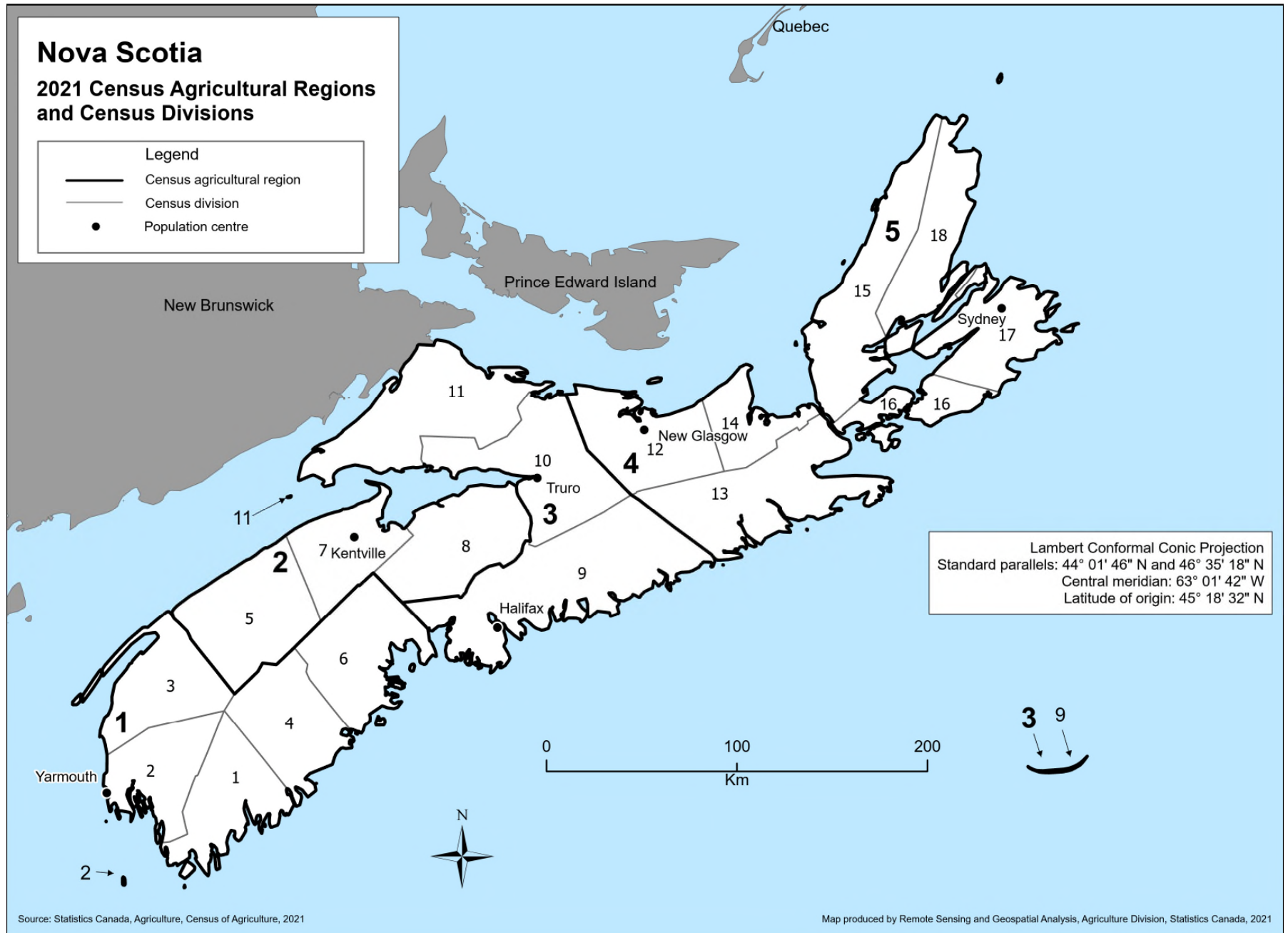
2 Queens

- 2 Belfast
- 10 Crossroads
- 16 Vernon River
- 17 New Glasgow
- 18 Crapaud, Part 1
- 22 Kingston
- 40 Miltonvale Park
- 45 Stanley Bridge, Hope River, Bayview,
Cavendish and North Rustico
- 55 Brackley
- 64 East River, Part 1
- 67 North Shore
- 68 West River
- 71 New London
- 72 North River
- 75 Charlottetown
- 85 Cornwall

3 Prince

- 2 Borden
- 3 Kinkora
- 4 Crapaud, Part 2
- 7 Malpeque Bay
- 20 Wellington
- 25 Summerside
- 40 Miscouche
- 43 Central Prince
- 61 Tignish
- 64 Alberton
- 65 O'Leary
- 67 Kensington, Part 1

Map 1



2021 Census Agricultural Regions and Census Divisions

1 Census Agricultural Region 1

- 1 Shelburne
- 2 Yarmouth
- 3 Digby
- 4 Queens
- 6 Lunenburg

2 Census Agricultural Region 2

- 5 Annapolis
- 7 Kings
- 8 Hants

3 Census Agricultural Region 3

- 9 Halifax
- 10 Colchester
- 11 Cumberland

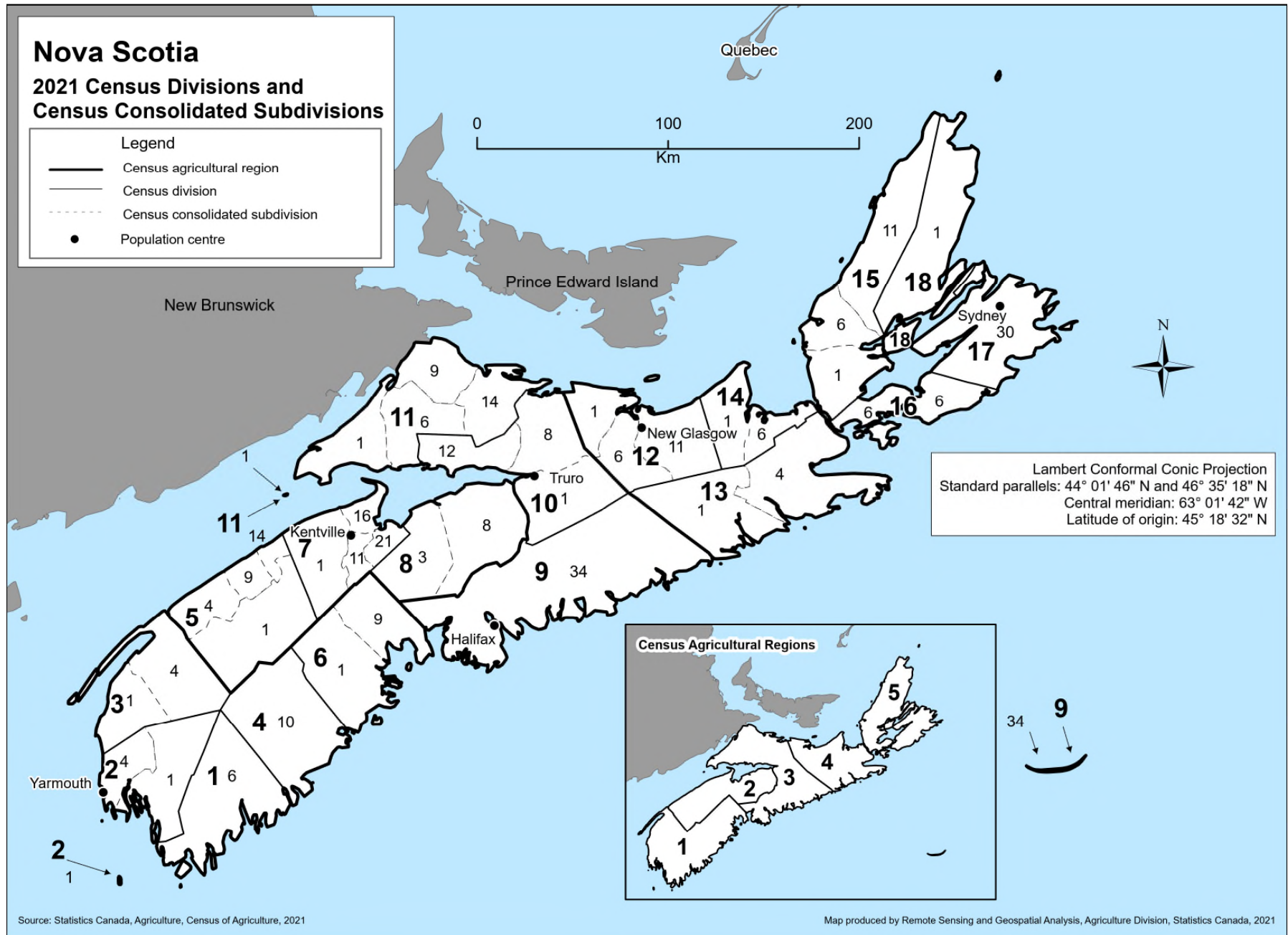
4 Census Agricultural Region 4

- 12 Pictou
- 13 Guysborough
- 14 Antigonish

5 Census Agricultural Region 5

- 15 Inverness
- 16 Richmond
- 17 Cape Breton
- 18 Victoria

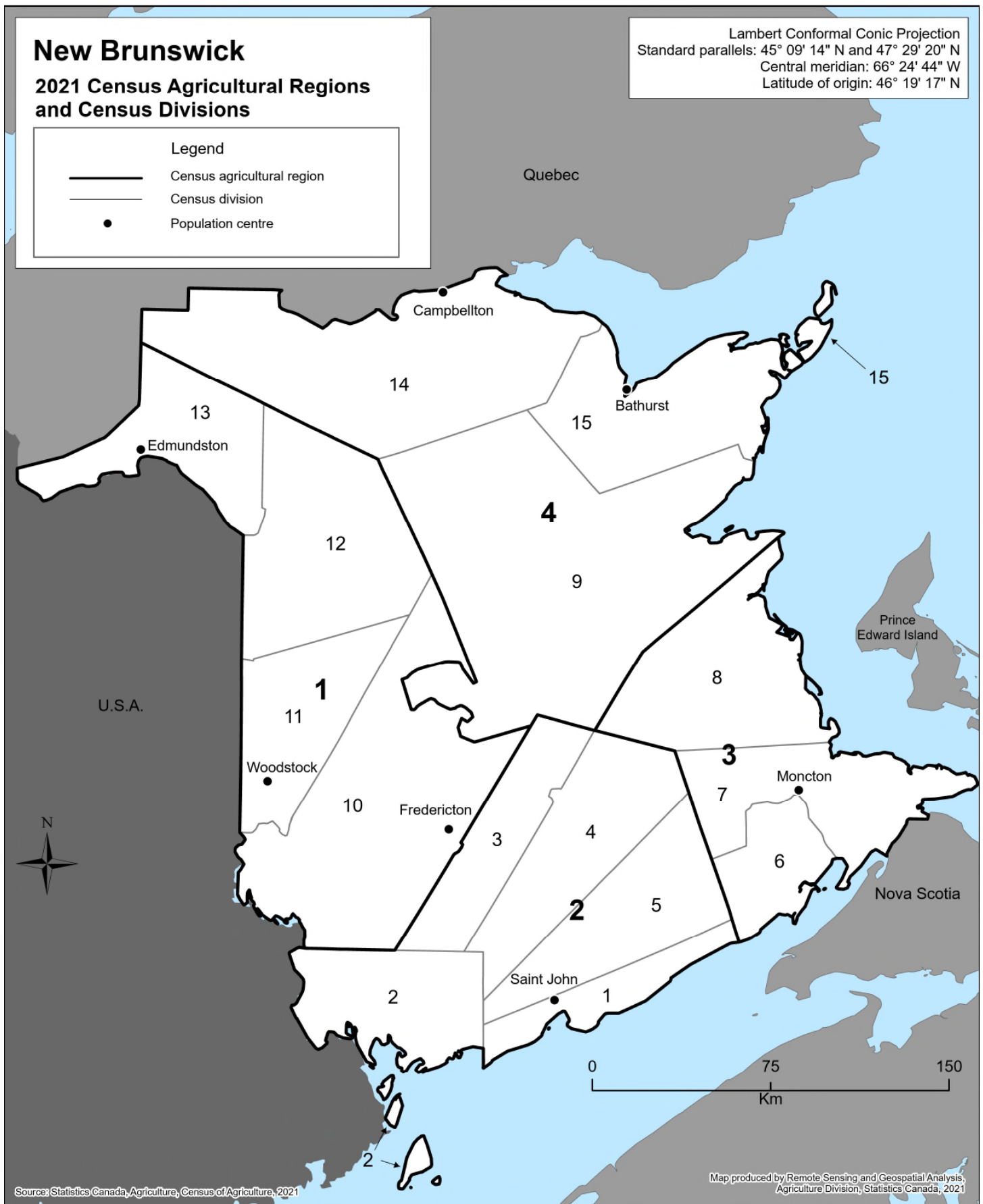
MAP 2



2021 Census Divisions and Census Consolidated Subdivisions

1 Shelburne 6 Shelburne	6 Lunenburg 1 Lunenburg 9 Chester	11 Cumberland 1 Cumberland, Subdivision A 6 Cumberland, Subdivision B 9 Cumberland, Subdivision C 14 Cumberland, Subdivision D	15 Inverness 1 Inverness, Subdivision C 6 Inverness, Subdivision B 11 Inverness, Subdivision A
2 Yarmouth 1 Argyle 4 Yarmouth	7 Kings 1 Kings, Subdivision A 11 Kings, Subdivision C 16 Kings, Subdivision B 21 Kings, Subdivision D	12 Pictou 1 Pictou, Subdivision A 6 Pictou, Subdivision B 11 Pictou, Subdivision C	16 Richmond 6 Richmond, Subdivision A
3 Digby 1 Clare 4 Digby	8 Hants 3 West Hants 8 East Hants	13 Guysborough 1 St. Mary's 4 Guysborough	17 Cape Breton 30 Cape Breton
4 Queens 10 Queens	9 Halifax 34 Halifax	14 Antigonish 1 Antigonish, Subdivision A 6 Antigonish, Subdivision B	18 Victoria 1 Victoria, Subdivision B
5 Annapolis 1 Annapolis, Subdivision D 4 Annapolis, Subdivision A 9 Annapolis, Subdivision B 14 Annapolis, Subdivision C	10 Colchester 1 Colchester, Subdivision C 8 Colchester, Subdivision B 12 Colchester, Subdivision A		

MAP 1



2021 Census Agricultural Regions and Census Divisions

1 Census Agricultural Region 1

- 10 York
- 11 Carleton
- 12 Victoria
- 13 Madawaska

2 Census Agricultural Region 2

- 1 Saint John
- 2 Charlotte
- 3 Sunbury
- 4 Queens
- 5 Kings

3 Census Agricultural Region 3

- 6 Albert
- 7 Westmorland
- 8 Kent

4 Census Agricultural Region 4

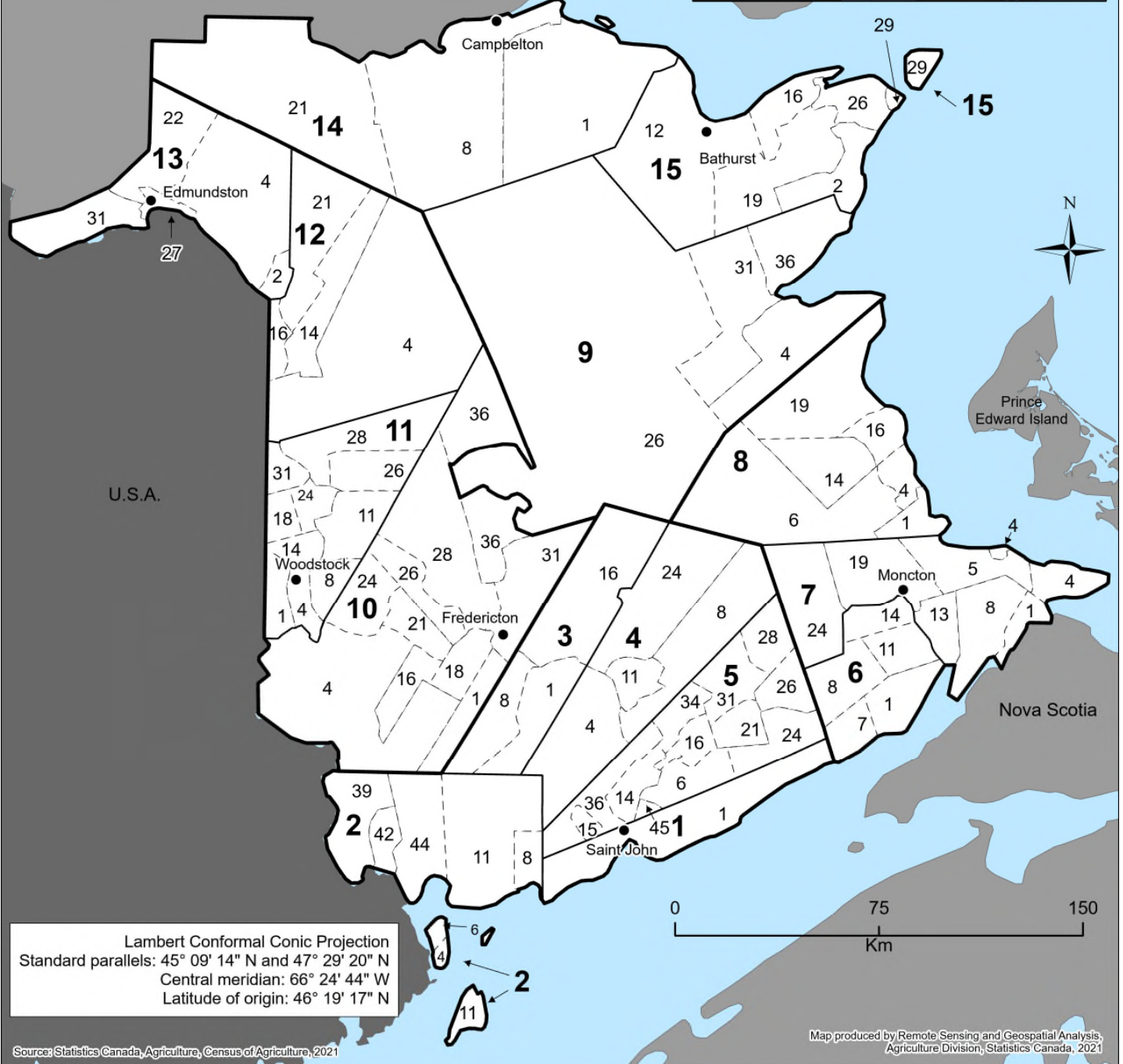
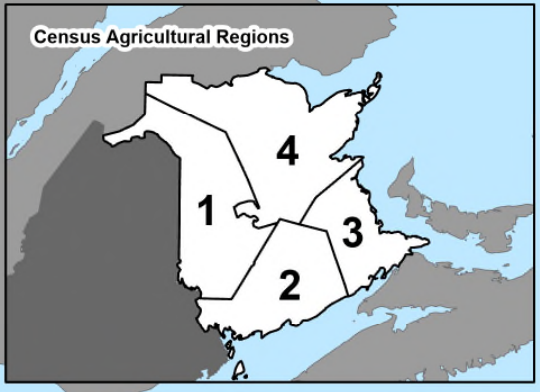
- 9 Northumberland
- 14 Restigouche
- 15 Gloucester

MAP 2

New Brunswick 2021 Census Divisions and Census Consolidated Subdivisions

Legend

- Census agricultural region
- Census division
- Census consolidated subdivision
- Population centre



Lambert Conformal Conic Projection
 Standard parallels: 45° 09' 14" N and 47° 29' 20" N
 Central meridian: 66° 24' 44" W
 Latitude of origin: 46° 19' 17" N

Map produced by Remote Sensing and Geospatial Analysis,
 Agriculture Division, Statistics Canada, 2021

Source: Statistics Canada, Agriculture, Census of Agriculture, 2021

2021 Census Divisions and Census Consolidated Subdivisions

1 Saint John

1 Saint Martins

2 Charlotte

4 Campobello Island

6 West Isles

8 Lepreau

11 Pennfield

39 Saint James

42 Saint David

44 Dumbarton

3 Sunbury

1 Blissville

8 Lincoln

16 Maugerville

4 Queens

4 Gagetown

8 Wickham

11 Cambridge

24 Chipman

5 Kings

6 Hampton

14 Kingston

15 Grand Bay-Westfield

16 Norton

21 Sussex

24 Waterford

26 Cardwell

28 Havelock

31 Studholm

34 Springfield

36 Kars

45 Rothesay

6 Albert

1 Hopewell

7 Alma

8 Elgin

11 Hillsborough

14 Coverdale

7 Westmorland

1 Westmorland

4 Botsford

5 Beaubassin East

8 Sackville

13 Memramcook

19 Moncton

24 Salisbury

8 Kent

1 Dundas

4 Wellington

6 Saint Mary

14 Weldford

16 Richibucto

19 Saint-Charles

9 Northumberland

4 Glenelg

26 Southesk

31 Newcastle

36 Alnwick

10 York

1 New Maryland

4 Manners Sutton

16 Prince William

18 Kingsclear

21 Queensbury

24 Southampton

26 Bright

28 Douglas

31 Saint Marys

36 Stanley

11 Carleton

1 Richmond

4 Woodstock

8 Northampton

11 Brighton

14 Wakefield

18 Wilmot

24 Peel

26 Aberdeen

28 Kent

31 Wicklow

12 Victoria

4 Perth

14 Denmark

16 Grand Falls

21 Drummond

13 Madawaska

2 Saint-André

4 Saint-Léonard

22 Saint-Joseph

27 Edmundston

31 Haut-Madawaska

14 Restigouche

1 Durham

8 Dalhousie

21 Saint-Quentin

15 Gloucester

2 Tracadie

12 Beresford

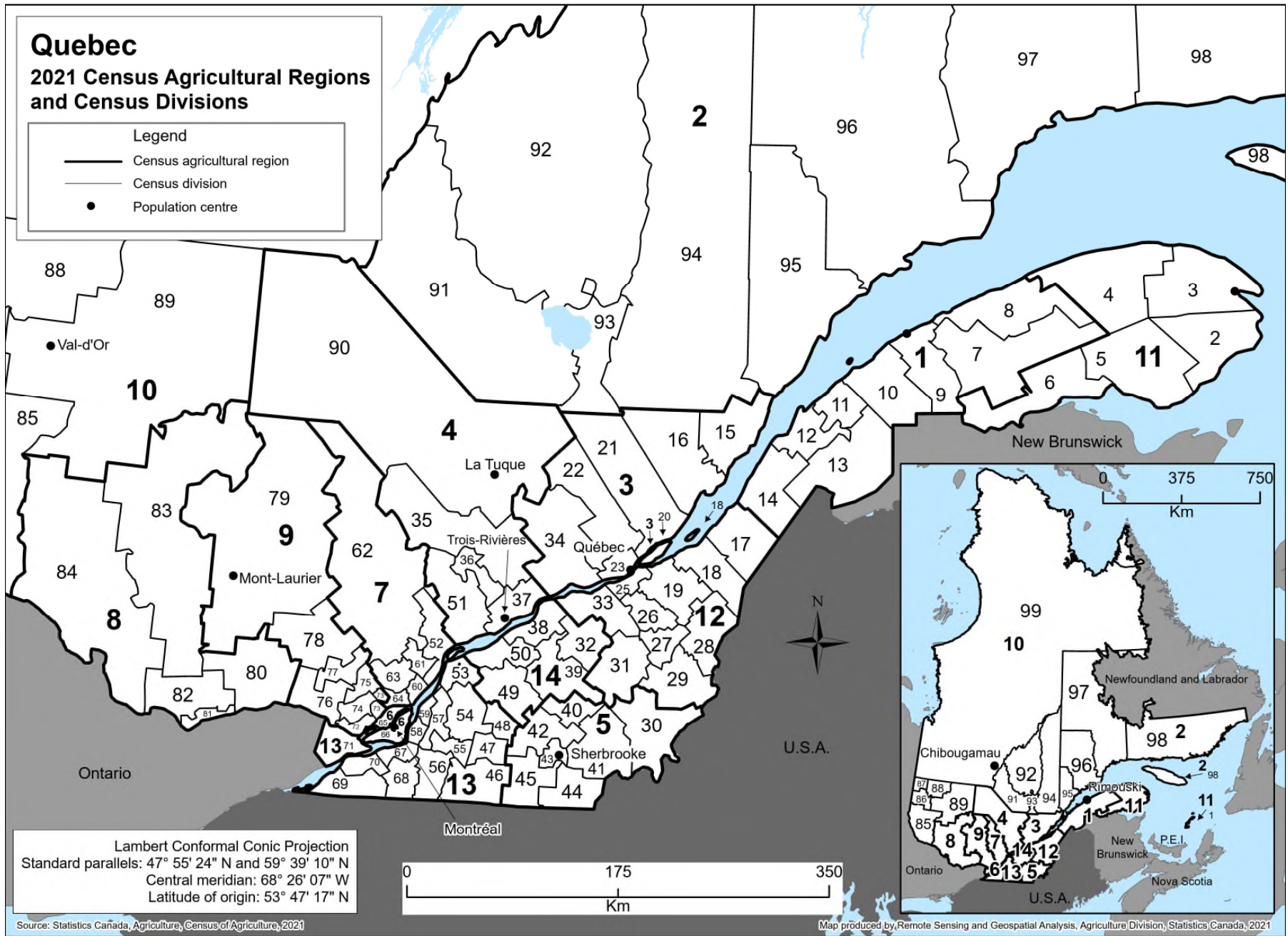
16 New Bandon

19 Paquetville

26 Caraquet

29 Shippagan

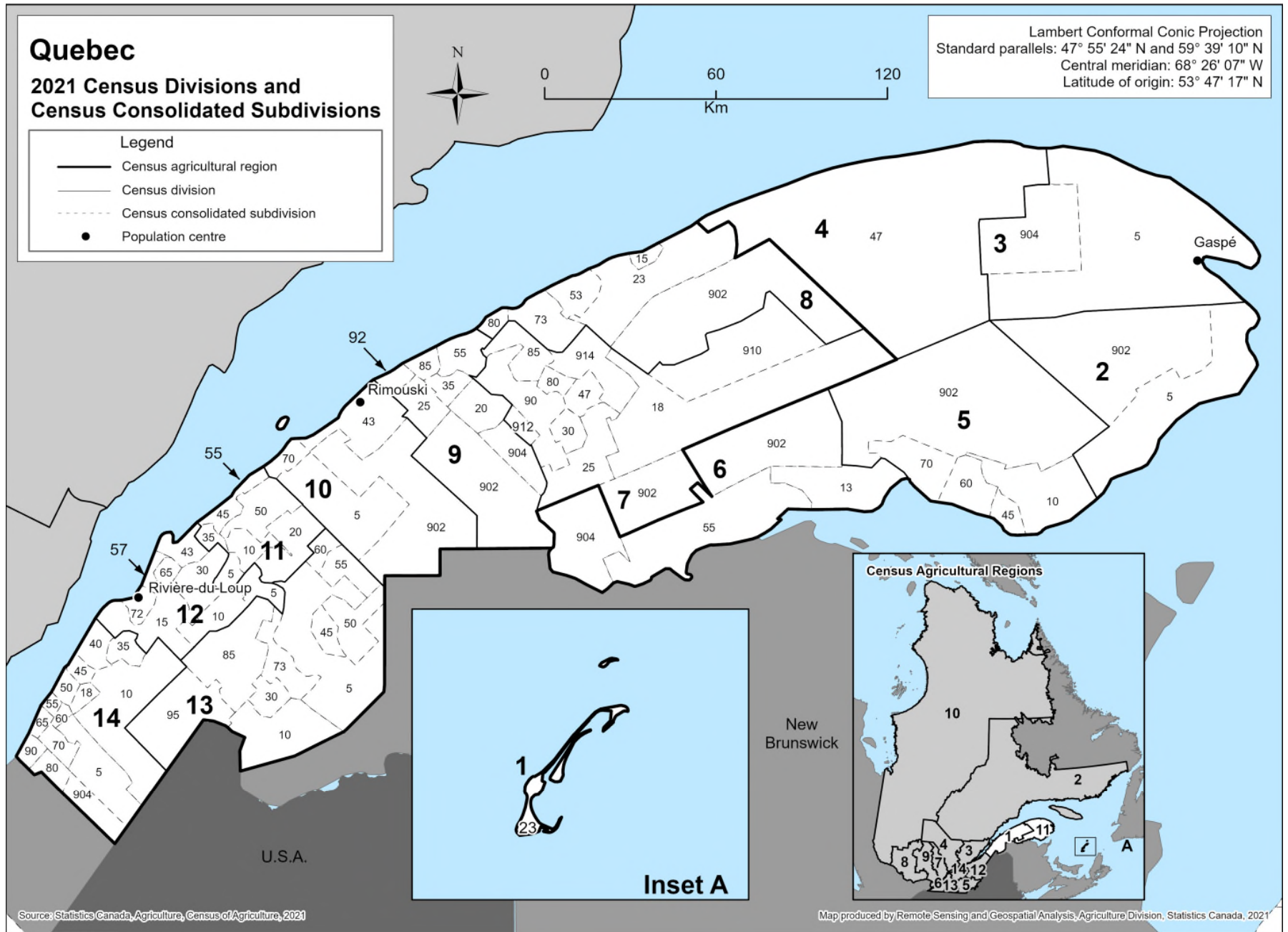
Map 1



2021 Census Agricultural Regions and Census Divisions

<p>1 Bas-Saint-Laurent</p> <ul style="list-style-type: none"> 7 La Matapédia 8 La Matanie 9 La Mitis 10 Rimouski-Neigette 11 Les Basques 12 Rivière-du-Loup 13 Témiscouata 14 Kamouraska <p>2 Saguenay--Lac-Saint-Jean--Côte-Nord</p> <ul style="list-style-type: none"> 91 Le Domaine-du-Roy 92 Maria-Chapdelaine 93 Lac-Saint-Jean-Est 94 Le Saguenay-et-son-Fjord 95 La Haute-Côte-Nord 96 Manicouagan 97 Sept-Rivières--Caniapiscau 98 Minganie--Le Golfe-du-Saint-Laurent <p>3 Québec</p> <ul style="list-style-type: none"> 15 Charlevoix-Est 16 Charlevoix 20 L'Île-d'Orléans 21 La Côte-de-Beaupré 22 La Jacques-Cartier 23 Québec 34 Portneuf <p>4 Mauricie</p> <ul style="list-style-type: none"> 35 Mékinac 36 Shawinigan 37 Francheville 51 Maskinongé 90 La Tuque <p>5 Estrie</p> <ul style="list-style-type: none"> 30 Le Granit 40 Les Sources 41 Le Haut-Saint-François 42 Le Val-Saint-François 43 Sherbrooke 44 Coaticook 45 Memphrémagog 	<p>6 Montréal--Laval</p> <ul style="list-style-type: none"> 65 Laval 66 Montréal <p>7 Lanaudière</p> <ul style="list-style-type: none"> 52 D'Autray 60 L'Assomption 61 Joliette 62 Matawinie 63 Montcalm 64 Les Moulins <p>8 Outaouais</p> <ul style="list-style-type: none"> 80 Papineau 81 Gatineau 82 Les Collines-de-l'Outaouais 83 La Vallée-de-la-Gatineau 84 Pontiac <p>9 Laurentides</p> <ul style="list-style-type: none"> 72 Deux-Montagnes 73 Thérèse-De Blainville 74 Mirabel 75 La Rivière-du-Nord 76 Argenteuil 77 Les Pays-d'en-Haut 78 Les Laurentides 79 Antoine-Labelle <p>10 Abitibi-Témiscamingue--Nord-du-Québec</p> <ul style="list-style-type: none"> 85 Témiscamingue 86 Rouyn-Noranda 87 Abitibi-Ouest 88 Abitibi 89 La Vallée-de-l'Or 99 Nord-du-Québec <p>11 Gaspésie--Îles-de-la-Madeleine</p> <ul style="list-style-type: none"> 1 Communauté maritime des Îles-de-la-Madeleine 2 Le Rocher-Percé 3 La Côte-de-Gaspé 4 La Haute-Gaspésie 5 Bonaventure 6 Avignon 	<p>12 Chaudière-Appalaches</p> <ul style="list-style-type: none"> 17 L'Islet 18 Montmagny 19 Bellechasse 25 Lévis 26 La Nouvelle-Beauce 27 Robert-Cliche 28 Les Etchemins 29 Beauce-Sartigan 31 Les Appalaches 33 Lotbinière <p>13 Montérégie</p> <ul style="list-style-type: none"> 46 Brome-Missisquoi 47 La Haute-Yamaska 48 Acton 53 Pierre-De Saurel 54 Les Maskoutains 55 Rouville 56 Le Haut-Richelieu 57 La Vallée-du-Richelieu 58 Longueuil 59 Marguerite-D'Youville 67 Roussillon 68 Les Jardins-de-Napierville 69 Le Haut-Saint-Laurent 70 Beauharnois-Salaberry 71 Vaudreuil-Soulanges <p>14 Centre-du-Québec</p> <ul style="list-style-type: none"> 32 L'Érable 38 Bécancour 39 Arthabaska 49 Drummond 50 Nicolet-Yamaska
---	--	---

MAP 2A



1 Communauté maritime des Îles-de-la-Madeleine

23 Les Îles-de-la-Madeleine

2 Le Rocher-Percé

5 Percé
902 Mont-Alexandre

3 La Côte-de-Gaspé

5 Gaspé
904 Collines-du-Basque

4 La Haute-Gaspésie

47 Cap-Chat

5 Bonaventure

10 Shigawake
45 Bonaventure
60 Caplan
70 New Richmond
902 Rivière-Bonaventure

6 Avignon

13 Carleton-sur-Mer
55 Saint-François-d'Assise
902 Rivière-Nouvelle
904 Ruisseau-Ferguson

7 La Matapédia

18 Causapscal
25 Albertville
30 Saint-Léon-le-Grand
47 Amqui
80 Val-Brillant
85 Sayabec
90 Saint-Cléophas
902 Routhierville
910 Ruisseau-des-Mineurs
912 Lac-Alfred
914 Lac-Matapédia

8 La Matanie

15 Grosses-Roches
23 Sainte-Félicité
53 Matane
73 Saint-Ulric
80 Baie-des-Sables
902 Rivière-Bonjour

9 La Mitis

20 Sainte-Jeanne-d'Arc
25 Saint-Gabriel-de-Rimouski
35 Sainte-Angèle-de-Mérici
55 Saint-Octave-de-Métis
85 Sainte-Flavie
92 Sainte-Luce
902 Lac-des-Eaux-Mortes
904 Lac-à-la-Croix

10 Rimouski-Neigette

5 Esprit-Saint
43 Rimouski
70 Saint-Fabien
902 Lac-Huron

11 Les Basques

5 Saint-Clément
10 Saint-Jean-de-Dieu
20 Saint-Guy
35 Saint-Éloi
45 Notre-Dame-des-Neiges
50 Saint-Mathieu-de-Rioux
55 Saint-Simon-de-Rimouski

12 Rivière-du-Loup

5 Saint-Cyprien
10 Saint-Hubert-de-Rivière-du-Loup
15 Saint-Antoine
30 Saint-Épiphanie
43 L'Isle-Verte
57 Cacouna
65 Saint-Arsène
72 Rivière-du-Loup

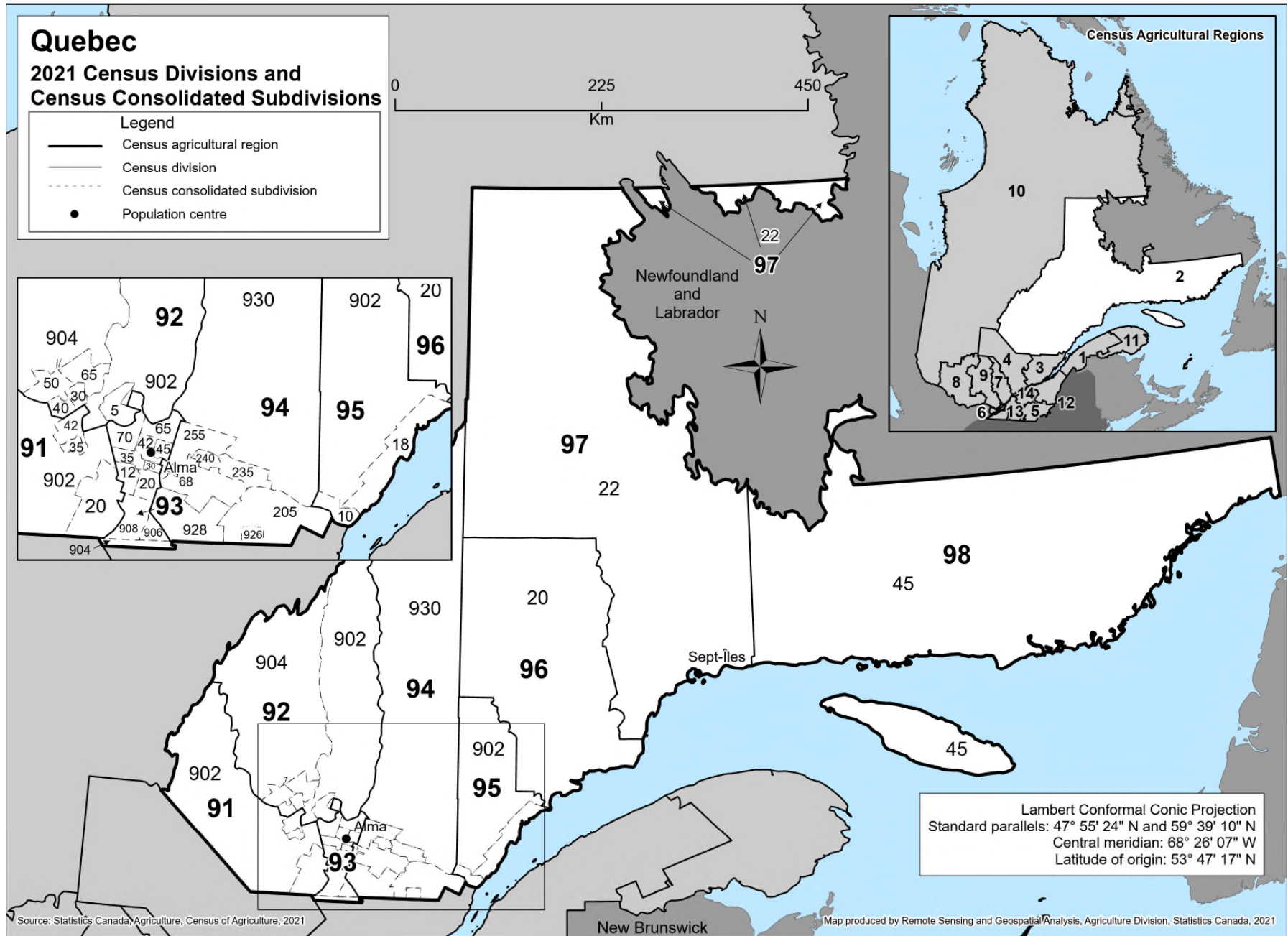
13 Témiscouata

5 Dégelis
10 Saint-Jean-de-la-Lande
30 Saint-Eusèbe
45 Auclair
50 Lejeune
55 Biencourt
60 Lac-des-Aigles
73 Témiscouata-sur-le-Lac
85 Saint-Elzéar-de-Témiscouata
95 Pohénégamook

14 Kamouraska

5 Mont-Carmel
10 Saint-Bruno-de-Kamouraska
18 Saint-Pascal
35 Saint-Alexandre-de-Kamouraska
40 Saint-André-de-Kamouraska
45 Saint-Germain
50 Kamouraska
55 Saint-Denis-De La Bouteillerie
60 Saint-Philippe-de-Néri
65 Rivière-Ouelle
70 Saint-Pacôme
80 Saint-Onésime-d'Ixworth
90 Sainte-Anne-de-la-Pocatière
904 Petit-Lac-Sainte-Anne

MAP 2B



2021 Census Divisions and Census Consolidated Subdivisions

91 Le Domaine-du-Roy

20 Chambord
 35 Saint-Prime
 42 Saint-Félicien
 902 Lac-Ashuapmushuan

92 Maria-Chapdelaine

5 Saint-Augustin
 30 Albanel
 40 Normandin
 50 Saint-Edmond-les-Plaines
 65 Saint-Eugène-d'Argentenay
 902 Passes-Dangereuses
 904 Rivière-Mistassini

93 Lac-Saint-Jean-Est

12 Métabetchouan--Lac-à-la-Croix
 20 Hébertville
 30 Saint-Bruno
 35 Saint-Gédéon
 42 Alma
 45 Saint-Nazaire
 65 L'Ascension-de-Notre-Seigneur
 70 Saint-Henri-de-Taillon
 904 Lac-Moncouche
 906 Lac-Achouakan
 908 Belle-Rivière

94 Le Saguenay-et-son-Fjord

68 Saguenay
 205 Petit-Saguenay
 235 Saint-Fulgence
 240 Saint-Honoré
 255 Saint-Ambroise
 926 Lalemant
 928 Lac-Ministuk
 930 Mont-Valin

95 La Haute-Côte-Nord

10 Sacré-Coeur
 18 Les Bergeronnes
 902 Lac-au-Brochet

96 Manicouagan

20 Baie-Comeau

97 Sept-Rivières--Caniapiscau

22 Port-Cartier

98 Minganie--Le-Golfe-du-Saint-Laurent





45 Longue-Pointe-de-Mingan

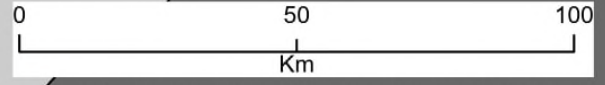
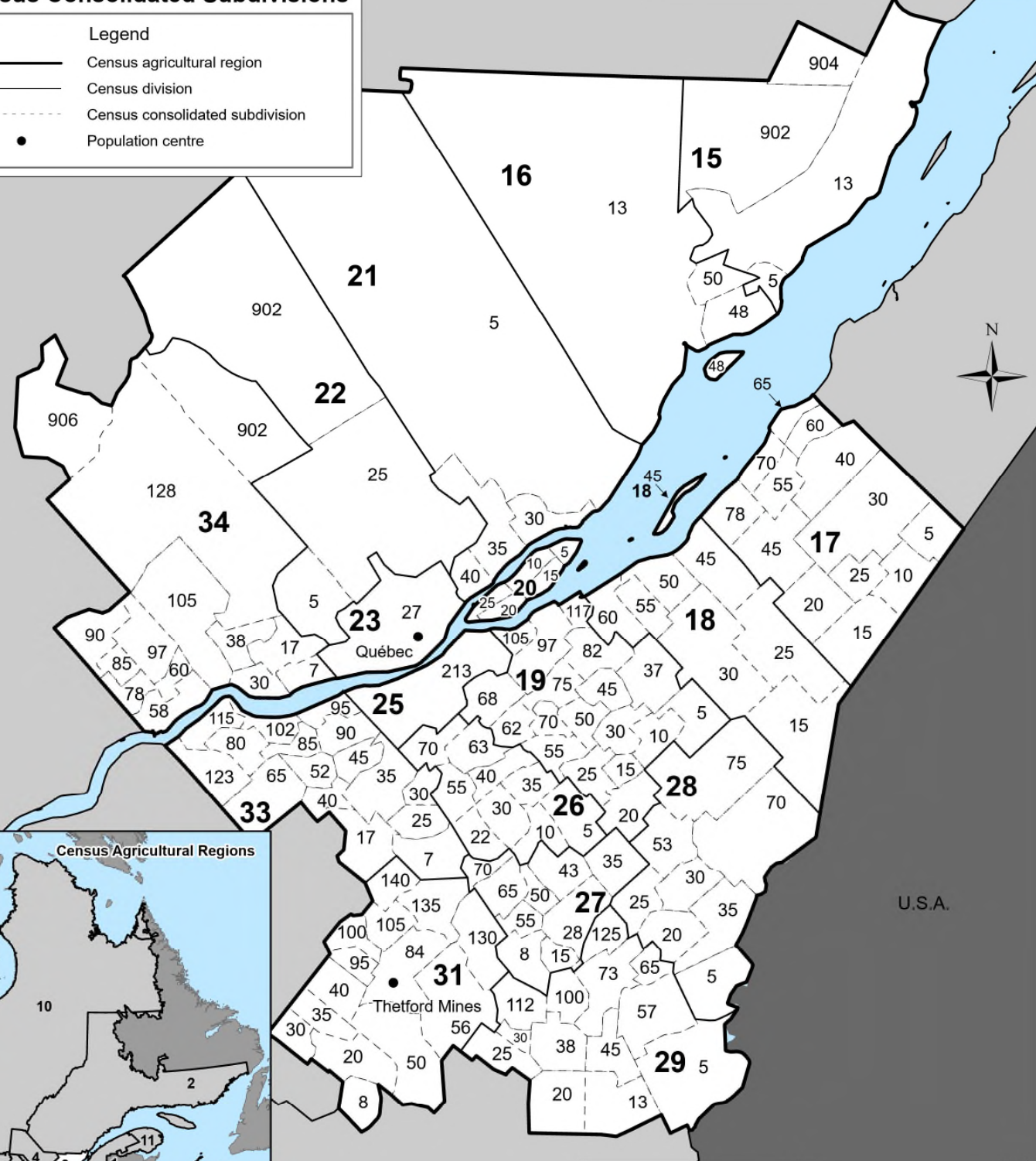
MAP 2C

Quebec 2021 Census Divisions and Census Consolidated Subdivisions

Lambert Conformal Conic Projection
Standard parallels: 47° 55' 24" N and 59° 39' 10" N
Central meridian: 68° 26' 07" W
Latitude of origin: 53° 47' 17" N

Legend

-  Census agricultural region
-  Census division
-  Census consolidated subdivision
-  Population centre



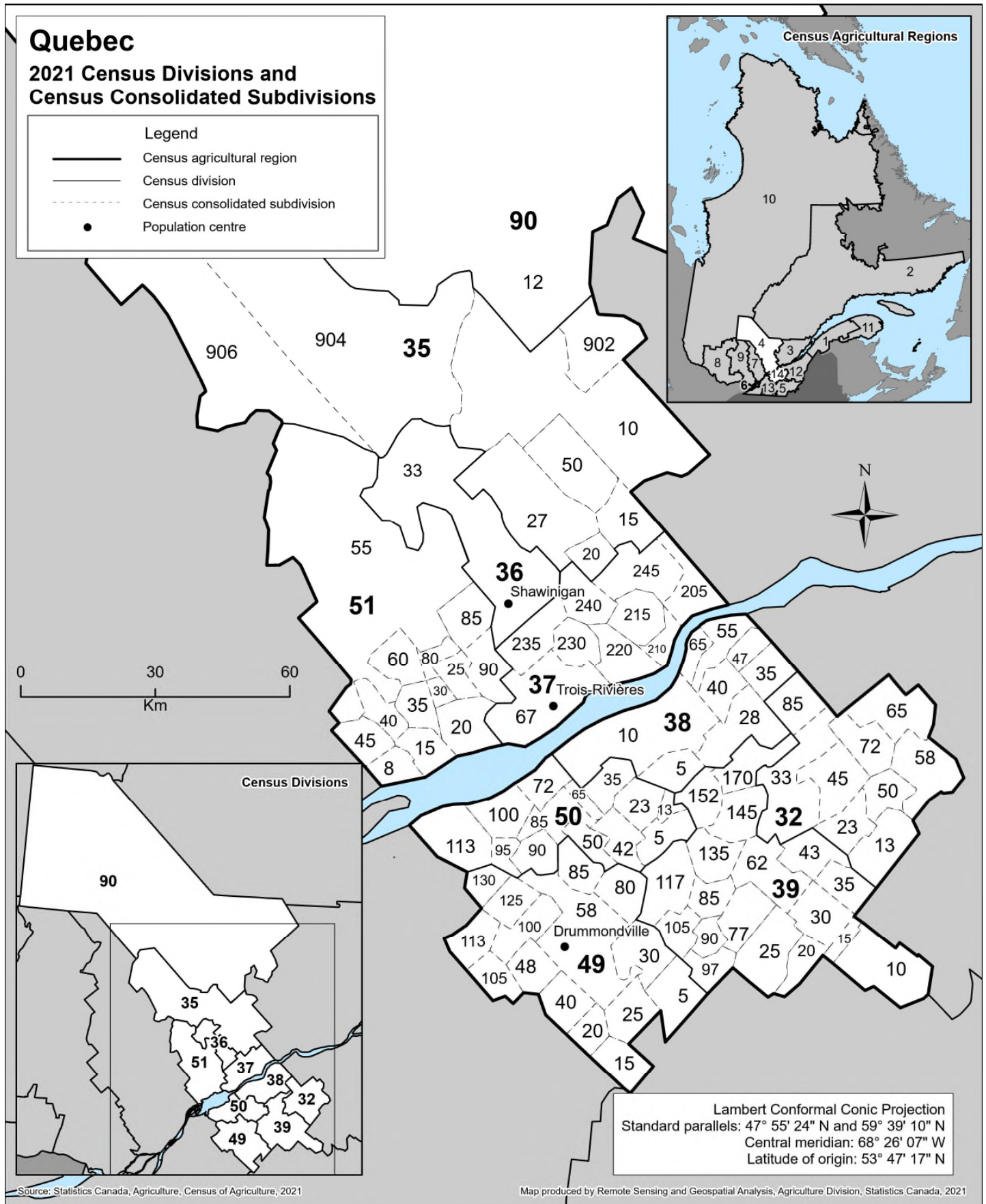
Source: Statistics Canada, Agriculture, Census of Agriculture, 2021

Map produced by Remote Sensing and Geospatial Analysis, Agriculture Division, Statistics Canada, 2021

2021 Census Divisions and Census Consolidated Subdivisions

15 Charlevoix-Est	20 L'Île-d'Orléans	29 Beauce-Sartigan
5 Saint-Irénée	5 Saint-François-de-l'Île-d'Orléans	5 Saint-Théophile
13 La Malbaie	10 Sainte-Famille-de-l'Île-d'Orléans	13 Saint-Gédéon-de-Beauce
902 Mont-Élie	15 Saint-Jean-de-l'Île-d'Orléans	20 Saint-Hilaire-de-Dorset
904 Sagard	20 Saint-Laurent-de-l'Île-d'Orléans	25 Saint-Évariste-de-Forsyth
16 Charlevoix	25 Saint-Pierre-de-l'Île-d'Orléans	30 La Guadeloupe
13 Baie-Saint-Paul	21 La Côte-de-Beaupré	38 Saint-Honoré-de-Shenley
48 Les Éboulements	5 Saint-Tite-des-Caps	45 Saint-Martin
50 Saint-Hilarion	30 Sainte-Anne-de-Beaupré	57 Saint-Côme--Linière
17 L'Islet	35 Château-Richer	65 Saint-Philibert
5 Saint-Omer	40 L'Ange-Gardien	73 Saint-Georges
10 Saint-Pamphile	22 La Jacques-Cartier	100 Saint-Benoît-Labre
15 Saint-Adalbert	5 Sainte-Catherine-de-la-Jacques-Cartier	112 Saint-Éphrem-de-Beauce
20 Saint-Marcel	25 Saint-Gabriel-de-Valcartier	125 Saint-Simon-les-Mines
25 Sainte-Félicité	902 Lac-Croche	31 Les Appalaches
30 Sainte-Perpétue	23 Québec	8 Beaulac-Garthby
40 Saint-Damase-de-L'Islet	27 Québec	20 Disraeli
45 Saint-Cyrille-de-Lessard	25 Lévis	30 Saint-Fortunat
55 Saint-Aubert	213 Lévis	35 Saint-Julien
60 Sainte-Louise	26 La Nouvelle-Beauce	40 Irlande
65 Saint-Roch-des-Aulnaies	5 Frampton	50 Sainte-Praxède
70 Saint-Jean-Port-Joli	10 Saints-Anges	56 Adstock
78 L'Islet	22 Saint-Elzéar	84 Thetford Mines
18 Montmagny	30 Sainte-Marie	95 Saint-Adrien-d'Irlande
15 Saint-Fabien-de-Panet	35 Sainte-Marguerite	100 Saint-Jean-de-Brébeuf
25 Sainte-Apolline-de-Patton	40 Sainte-Hénédine	105 Kinnear's Mills
30 Saint-Paul-de-Montminy	55 Saint-Bernard	130 Sacré-Coeur-de-Jésus
45 Cap-Saint-Ignace	63 Saint-Isidore	135 Saint-Pierre-de-Broughton
50 Montmagny	70 Saint-Lambert-de-Lauzon	140 Saint-Jacques-de-Leeds
55 Saint-Pierre-de-la-Rivière-du-Sud	27 Robert-Cliche	33 Lotbinière
60 Saint-François-de-la-Rivière-du-Sud	8 Saint-Victor	7 Saint-Sylvestre
19 Bellechasse	15 Saint-Alfred	17 Sainte-Agathe-de-Lotbinière
5 Saint-Philémon	28 Beauceville	25 Saint-Patrice-de-Beaurivage
10 Notre-Dame-Auxiliatrice-de-Buckland	35 Saint-Odilon-de-Cranbourne	30 Saint-Narcisse-de-Beaurivage
15 Saint-Nazaire-de-Dorchester	43 Saint-Joseph-de-Beauce	35 Saint-Gilles
20 Saint-Léon-de-Standon	50 Saint-Joseph-des-Érables	40 Dosquet
25 Saint-Malachie	55 Saint-Jules	45 Saint-Agapit
30 Saint-Damien-de-Buckland	65 Saint-Frédéric	52 Saint-Flavien
37 Armagh	70 Saint-Séverin	65 Saint-Janvier-de-Joly
45 Saint-Nérée-de-Bellechasse	28 Les Etchemins	80 Saint-Édouard-de-Lotbinière
50 Saint-Lazare-de-Bellechasse	5 Saint-Zacharie	85 Notre-Dame-du-Sacré-Coeur-d'Issoudun
55 Sainte-Claire	20 Saint-Prosper	90 Saint-Apollinaire
62 Saint-Anselme	25 Saint-Benjamin	95 Saint-Antoine-de-Tilly
68 Saint-Henri	30 Sainte-Rose-de-Watford	102 Sainte-Croix
70 Honfleur	35 Saint-Louis-de-Gonzague	115 Lotbinière
75 Saint-Gervais	53 Lac-Etchemin	123 Leclercville
82 Saint-Raphaël	70 Saint-Camille-de-Lellis	34 Portneuf
97 Saint-Charles-de-Bellechasse	75 Saint-Magloire	7 Neuville
105 Beaumont		17 Pont-Rouge
117 Saint-Vallier		30 Cap-Santé
		38 Saint-Basile
		58 Deschambault-Grondines
		60 Saint-Gilbert
		78 Saint-Casimir
		85 Saint-Thuribe
		90 Saint-Ubalde
		97 Saint-Alban
		105 Sainte-Christine-d'Auvergne
		128 Saint-Raymond
		902 Lac-Blanc
		906 Lac-Lapeyrière

MAP 2D



2021 Census Divisions and Census Consolidated Subdivisions

32 L'Érable

13 Saint-Ferdinand
 23 Sainte-Sophie-d'Halifax
 33 Princeville
 45 Plessisville
 50 Saint-Pierre-Baptiste
 58 Inverness
 65 Lyster
 72 Laurierville
 85 Villeroy

35 Mékinac

10 Lac-aux-Sables
 15 Saint-Adelphe
 20 Saint-Séverin
 27 Saint-Tite
 50 Sainte-Thècle
 902 Lac-Masketsi
 904 Lac-Normand
 906 Rivière-de-la-Savane

36 Shawinigan

33 Shawinigan

37 Francheville

67 Trois-Rivières
 205 Sainte-Anne-de-la-Pérade
 210 Batiscan
 215 Sainte-Geneviève-de-Batiscan
 220 Champlain
 230 Saint-Maurice
 235 Notre-Dame-du-Mont-Carmel
 240 Saint-Narcisse
 245 Saint-Stanislas

38 Bécancour

5 Saint-Sylvère
 10 Bécancour
 28 Manseau
 35 Sainte-Françoise
 40 Sainte-Sophie-de-Lévrard
 47 Fortierville
 55 Parisville
 65 Saint-Pierre-les-Becquets

39 Arthabaska

10 Ham-Nord
 15 Notre-Dame-de-Ham
 20 Saint-Rémi-de-Tingwick
 25 Tingwick
 30 Chesterville
 35 Sainte-Hélène-de-Chester
 43 Saint-Norbert-d'Arthabaska
 62 Victoriaville
 77 Warwick
 85 Saint-Albert
 90 Sainte-Éizabeth-de-Warwick
 97 Kingsey Falls
 105 Sainte-Séraphine
 117 Sainte-Clotilde-de-Horton
 135 Saint-Valère
 145 Saint-Rosaire
 152 Daveluyville
 170 Saint-Louis-de-Blandford

49 Drummond

5 Saint-Félix-de-Kingsey
 15 Durham-Sud
 20 Lefebvre
 25 L'Avenir
 30 Saint-Lucien
 40 Wickham
 48 Saint-Germain-de-Grantham
 58 Drummondville
 80 Notre-Dame-du-Bon-Conseil
 85 Sainte-Brigitte-des-Saults
 100 Saint-Edmond-de-Grantham
 105 Saint-Eugène
 113 Saint-Guillaume
 125 Saint-Bonaventure
 130 Saint-Pie-de-Guire

50 Nicolet-Yamaska

5 Sainte-Eulalie
 13 Aston-Jonction
 23 Saint-Wenceslas
 35 Saint-Célestin
 42 Saint-Léonard-d'Aston
 50 Sainte-Perpétue
 65 Grand-Saint-Esprit
 72 Nicolet
 85 La Visitation-de-Yamaska
 90 Saint-Zéphirin-de-Courval
 95 Saint-Elphège
 100 Baie-du-Febvre
 113 Pierreville

51 Maskinongé

8 Maskinongé
 15 Louiseville
 20 Yamachiche
 25 Saint-Barnabé
 30 Saint-Sévère
 35 Saint-Léon-le-Grand
 40 Sainte-Ursule
 45 Saint-Justin
 55 Sainte-Angèle-de-Prémont
 60 Saint-Paulin
 80 Charette
 85 Saint-Boniface
 90 Saint-Étienne-des-Grès

90 La Tuque





12 La Tuque

MAP 2E

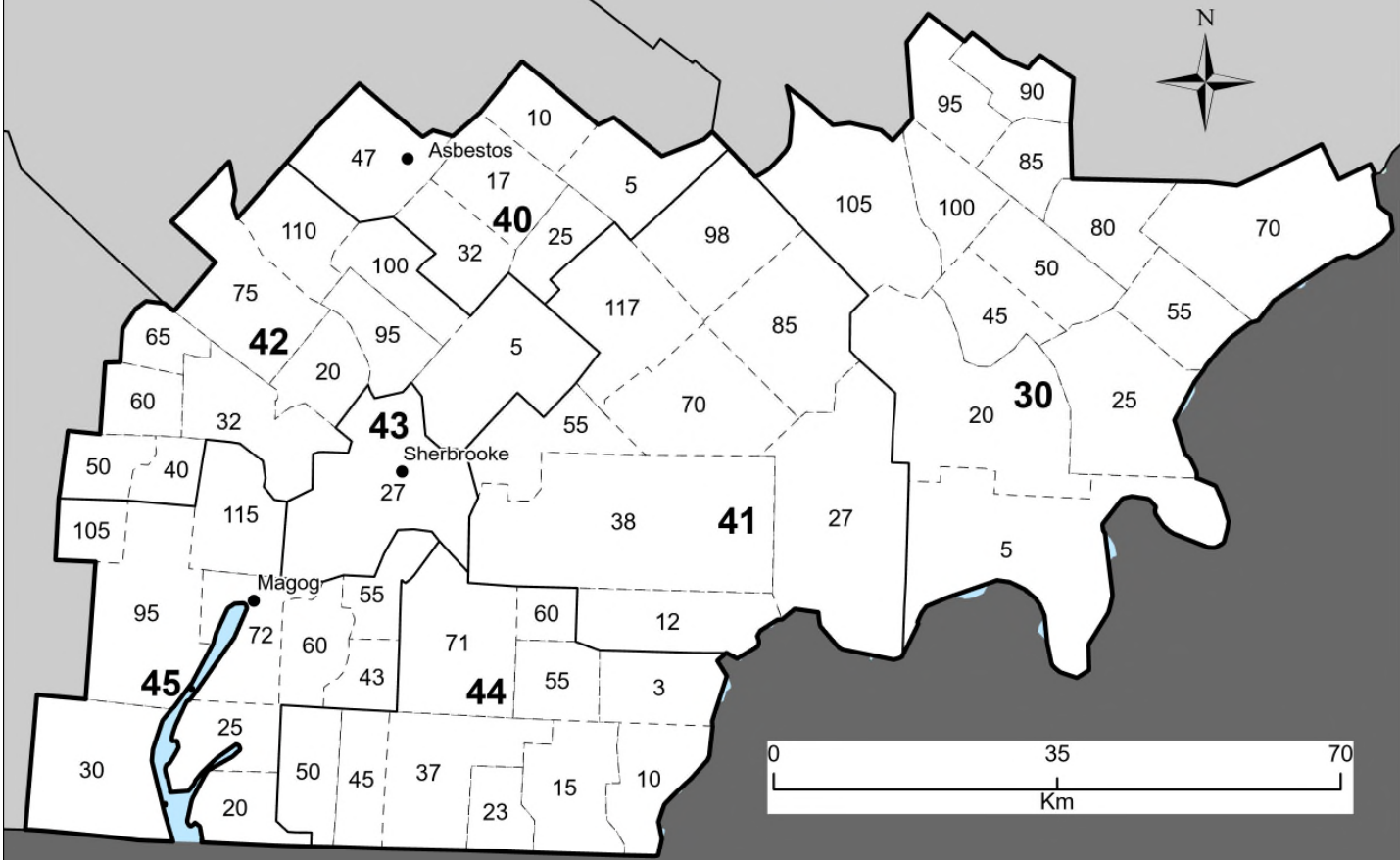
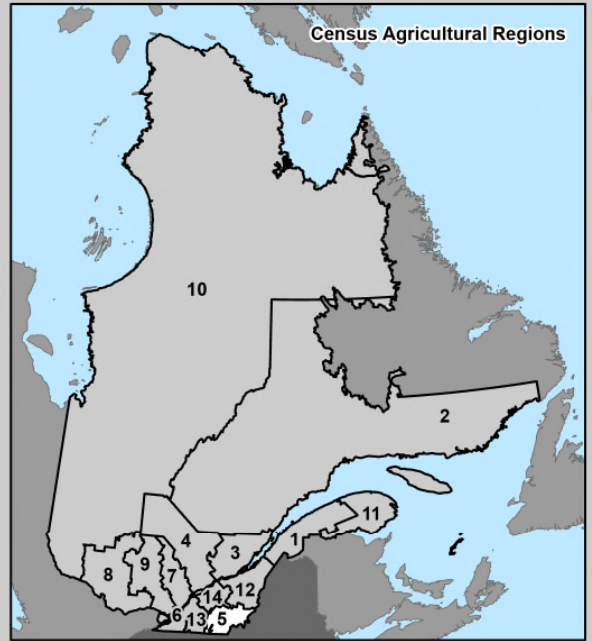
Quebec

2021 Census Divisions and Census Consolidated Subdivisions

Legend

-  Census agricultural region
-  Census division
-  Census consolidated subdivision
-  Population centre

Lambert Conformal Conic Projection
 Standard parallels: 47° 55' 24" N and 59° 39' 10" N
 Central meridian: 68° 26' 07" W
 Latitude of origin: 53° 47' 17" N



U.S.A.

Source: Statistics Canada, Agriculture, Census of Agriculture, 2021

Map produced by Remote Sensing and Geospatial Analysis, Agriculture Division, Statistics Canada, 2021

2021 Census Divisions and Census Consolidated Subdivisions

30 Le Granit

- 5 Saint-Augustin-de-Woburn
- 20 Piopolis
- 25 Frontenac
- 45 Nantes
- 50 Sainte-Cécile-de-Whitton
- 55 Audet
- 70 Saint-Robert-Bellarmin
- 80 Lac-Drolet
- 85 Saint-Sébastien
- 90 Courcelles
- 95 Lambton
- 100 Saint-Romain
- 105 Stornoway

40 Les Sources

- 5 Ham-Sud
- 10 Saint-Adrien
- 17 Wotton
- 25 Saint-Camille
- 32 Saint-Georges-de-Windsor
- 47 Danville

41 Le Haut-Saint-François

- 12 Saint-Isidore-de-Clifton
- 27 La Patrie
- 38 Cookshire-Eaton
- 55 Ascot Corner
- 70 Bury
- 85 Lingwick
- 98 Weedon
- 117 Dudswell

42 Le Val-Saint-François

- 5 Stoke
- 20 Saint-François-Xavier-de-Brompton
- 32 Racine
- 40 Bonsecours
- 50 Sainte-Anne-de-la-Rochelle
- 60 Valcourt
- 65 Maricourt
- 75 Melbourne
- 95 Val-Joli
- 100 Saint-Claude
- 110 Cleveland

43 Sherbrooke

- 27 Sherbrooke

44 Coaticook

- 3 Saint-Malo
- 10 East Hereford
- 15 Saint-Herménégilde
- 23 Dixville
- 37 Coaticook
- 45 Barnston-Ouest
- 50 Stanstead-Est
- 55 Sainte-Edwidge-de-Clifton
- 60 Martinville
- 71 Compton





45 Memphrémagog

- 20 Ogden
- 25 Stanstead
- 30 Potton
- 43 Hatley
- 55 Hatley
- 60 Sainte-Catherine-de-Hatley
- 72 Magog
- 95 Bolton-Est
- 105 Stukely-Sud
- 115 Orford

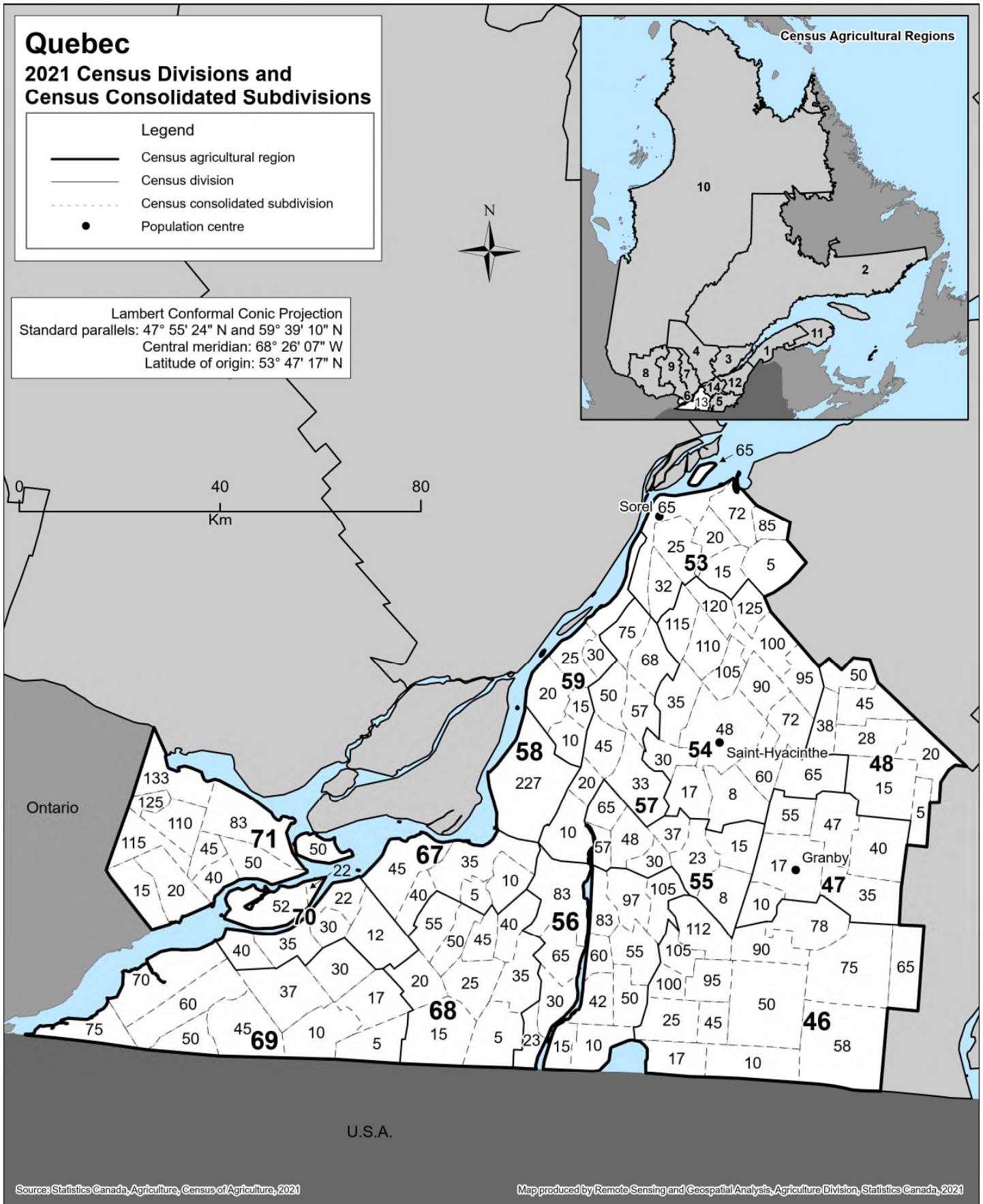
MAP 2F

Quebec 2021 Census Divisions and Census Consolidated Subdivisions

Legend

-  Census agricultural region
-  Census division
-  Census consolidated subdivision
-  Population centre

Lambert Conformal Conic Projection
Standard parallels: 47° 55' 24" N and 59° 39' 10" N
Central meridian: 68° 26' 07" W
Latitude of origin: 53° 47' 17" N



Source: Statistics Canada, Agriculture, Census of Agriculture, 2021

Map produced by Remote Sensing and Geospatial Analysis, Agriculture Division, Statistics Canada, 2021



2021 Census Divisions and Census Consolidated Subdivisions

46 Brome-Missisquoi

10 Frelighsburg
 17 Saint-Armand
 25 Pike River
 45 Stanbridge East
 50 Dunham
 58 Sutton
 65 Bolton-Ouest
 75 Lac-Brome
 78 Bromont
 90 Brigham
 95 Saint-Ignace-de-Stanbridge
 100 Notre-Dame-de-Stanbridge
 105 Sainte-Sabine
 112 Farnham

47 La Haute-Yamaska

10 Saint-Alphonse-de-Granby
 17 Granby
 35 Shefford
 40 Saint-Joachim-de-Shefford
 47 Roxton Pond
 55 Sainte-Cécile-de-Milton

48 Acton

5 Béthanie
 15 Roxton
 20 Sainte-Christine
 28 Acton Vale
 38 Upton
 45 Saint-Théodore-d'Acton
 50 Saint-Nazaire-d'Acton

53 Pierre-De Saurel

5 Saint-David
 15 Saint-Aimé
 20 Saint-Robert
 25 Sainte-Victoire-de-Sorel
 32 Saint-Ours
 65 Sainte-Anne-de-Sorel
 72 Yamaska
 85 Saint-Gérard-Majella

54 Les Maskoutains

8 Saint-Pie
 17 Saint-Damase
 30 Sainte-Marie-Madeleine
 35 La Présentation
 48 Saint-Hyacinthe
 60 Saint-Dominique
 65 Saint-Valérien-de-Milton
 72 Saint-Liboire
 90 Saint-Simon
 95 Sainte-Hélène-de-Bagot
 100 Saint-Hugues
 105 Saint-Barnabé-Sud
 110 Saint-Jude
 115 Saint-Bernard-de-Michaudville
 120 Saint-Louis
 125 Saint-Marcel-de-Richelieu

55 Rouville

8 Ange-Gardien
 15 Saint-Paul-d'Abbotsford
 23 Saint-Césaire
 30 Sainte-Angèle-de-Monnoir
 37 Rougemont
 48 Marieville
 57 Richelieu
 65 Saint-Mathias-sur-Richelieu

56 Le Haut-Richelieu

10 Saint-Georges-de-Clarenceville
 15 Noyan
 23 Lacolle
 30 Saint-Valentin
 42 Henryville
 50 Saint-Sébastien
 55 Saint-Alexandre
 60 Sainte-Anne-de-Sabrevois
 65 Saint-Blaise-sur-Richelieu
 83 Saint-Jean-sur-Richelieu
 97 Mont-Saint-Grégoire
 105 Sainte-Brigide-d'Iberville

57 La Vallée-du-Richelieu

10 Carignan
 20 Saint-Basile-le-Grand
 33 Saint-Jean-Baptiste
 45 Saint-Mathieu-de-Beloeil
 50 Saint-Marc-sur-Richelieu
 57 Saint-Charles-sur-Richelieu
 68 Saint-Denis-sur-Richelieu
 75 Saint-Antoine-sur-Richelieu

58 Longueuil

227 Longueuil

59 Marguerite-D'Youville

10 Sainte-Julie
 15 Saint-Amable
 20 Varennes
 25 Verchères
 30 Calixa-Lavallée

67 Roussillon

5 Saint-Mathieu
 10 Saint-Philippe
 35 Saint-Constant
 40 Saint-Isidore
 45 Mercier

68 Les Jardins-de-Napierville

5 Saint-Bernard-de-Lacolle
 15 Hemmingford
 20 Sainte-Clotilde
 25 Saint-Patrice-de-Sherrington
 35 Saint-Cyprien-de-Napierville
 40 Saint-Jacques-le-Mineur
 45 Saint-Édouard
 50 Saint-Michel
 55 Saint-Rémi

69 Le Haut-Saint-Laurent

5 Havelock
 10 Franklin
 17 Saint-Chrysostome
 30 Très-Saint-Sacrement
 37 Ormstown
 45 Hinchinbrooke
 50 Elgin
 60 Godmanchester
 70 Saint-Anicet
 75 Dundee

70 Beauharnois-Salaberry

12 Sainte-Martine
 22 Beauharnois
 30 Saint-Étienne-de-Beauharnois
 35 Saint-Louis-de-Gonzague
 40 Saint-Stanislas-de-Kostka
 52 Salaberry-de-Valleyfield

71 Vaudreuil-Soulanges





15 Saint-Télesphore
 20 Saint-Polycarpe
 40 Coteau-du-Lac
 45 Saint-Clet
 50 Les Cèdres
 83 Vaudreuil-Dorion
 110 Sainte-Marthe
 115 Sainte-Justine-de-Newton
 125 Très-Saint-Rédempteur
 133 Rigaud

MAP 2G

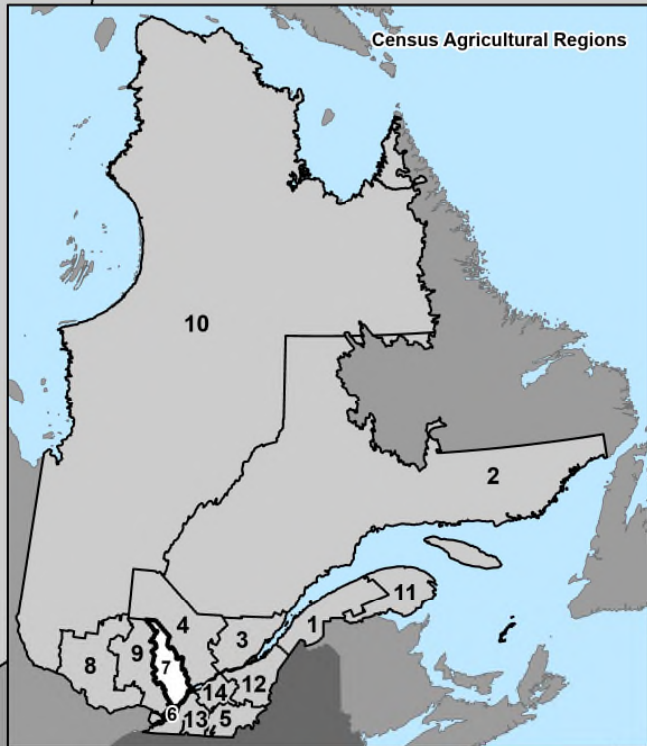
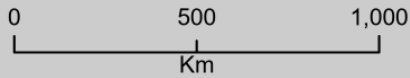
Quebec

2021 Census Divisions and Census Consolidated Subdivisions

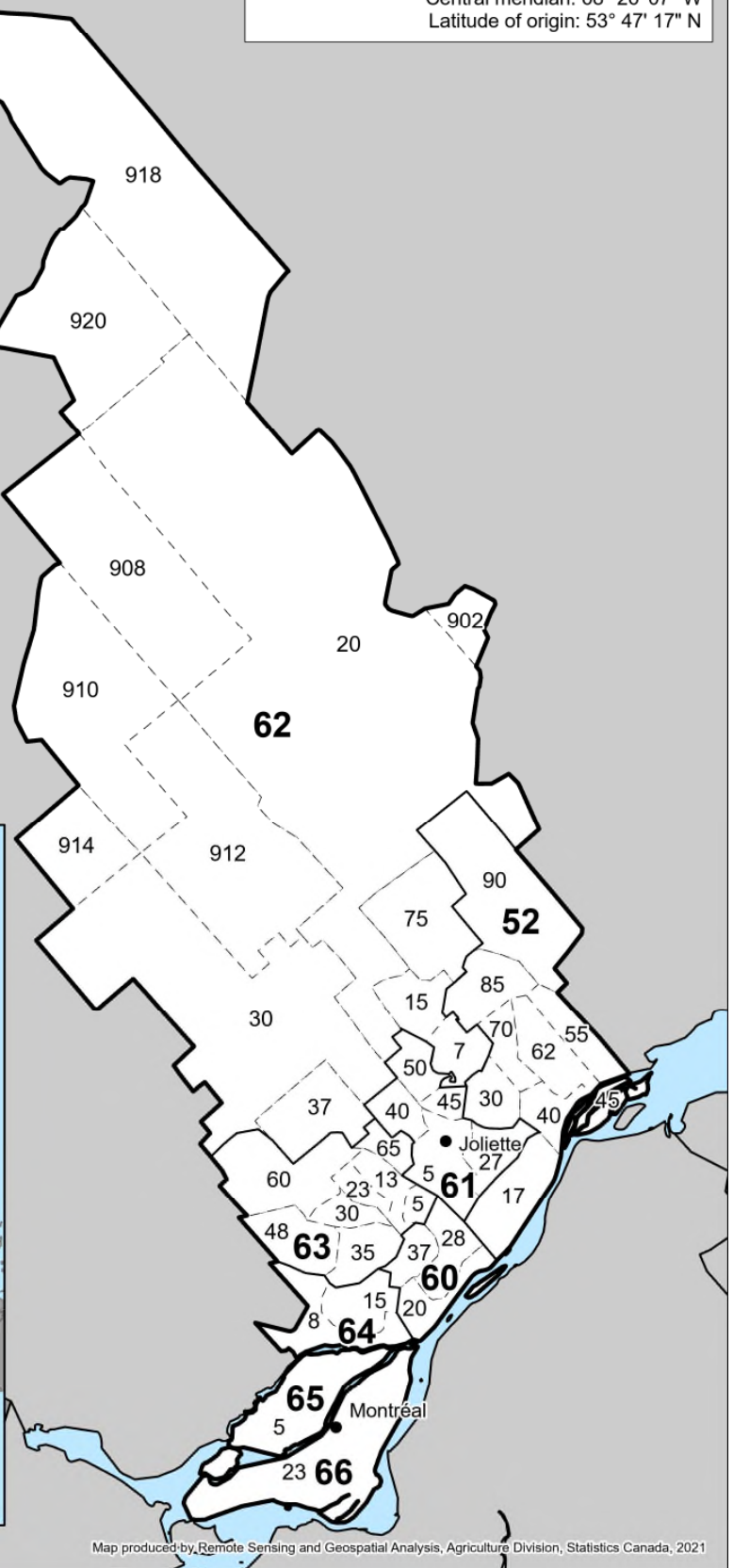
Legend

-  Census agricultural region
-  Census division
-  Census consolidated subdivision
-  Population centre

Lambert Conformal Conic Projection
 Standard parallels: 47° 55' 24" N and 59° 39' 10" N
 Central meridian: 68° 26' 07" W
 Latitude of origin: 53° 47' 17" N



Source: Statistics Canada, Agriculture, Census of Agriculture, 2021



Map produced by Remote Sensing and Geospatial Analysis, Agriculture Division, Statistics Canada, 2021

2021 Census Divisions and Census Consolidated Subdivisions

52 D'Autray

- 17 Lanoraie
- 30 Sainte-Élisabeth
- 40 Sainte-Geneviève-de-Berthier
- 45 Saint-Ignace-de-Loyola
- 55 Saint-Barthélemy
- 62 Saint-Cuthbert
- 70 Saint-Norbert
- 85 Saint-Gabriel-de-Brandon
- 90 Saint-Didace

60 L'Assomption

- 20 Saint-Sulpice
- 28 L'Assomption
- 37 L'Épiphanie

61 Joliette

- 5 Saint-Paul
- 27 Saint-Thomas
- 40 Saint-Ambroise-de-Kildare
- 45 Notre-Dame-de-Lourdes
- 50 Sainte-Mélanie

62 Matawinie

- 7 Saint-Félix-de-Valois
- 15 Saint-Jean-de-Matha
- 20 Sainte-Béatrix
- 30 Sainte-Marcelline-de-Kildare
- 37 Rawdon
- 75 Saint-Damien
- 902 Lac-Minaki
- 908 Lac-Matawin
- 910 Lac-Legendre
- 912 Saint-Guillaume-Nord
- 914 Lac-des-Dix-Milles
- 918 Baie-Obaoca
- 920 Baie-Atibenne

63 Montcalm

- 5 Sainte-Marie-Salomé
- 13 Saint-Jacques
- 23 Saint-Alexis
- 30 Saint-Esprit
- 35 Saint-Roch-de-l'Achigan
- 48 Saint-Lin--Laurentides
- 60 Sainte-Julienne
- 65 Saint-Liguori

64 Les Moulins

- 8 Terrebonne
- 15 Mascouche

65 Laval

- 5 Laval

66 Montréal





- 23 Montréal

MAP 2H

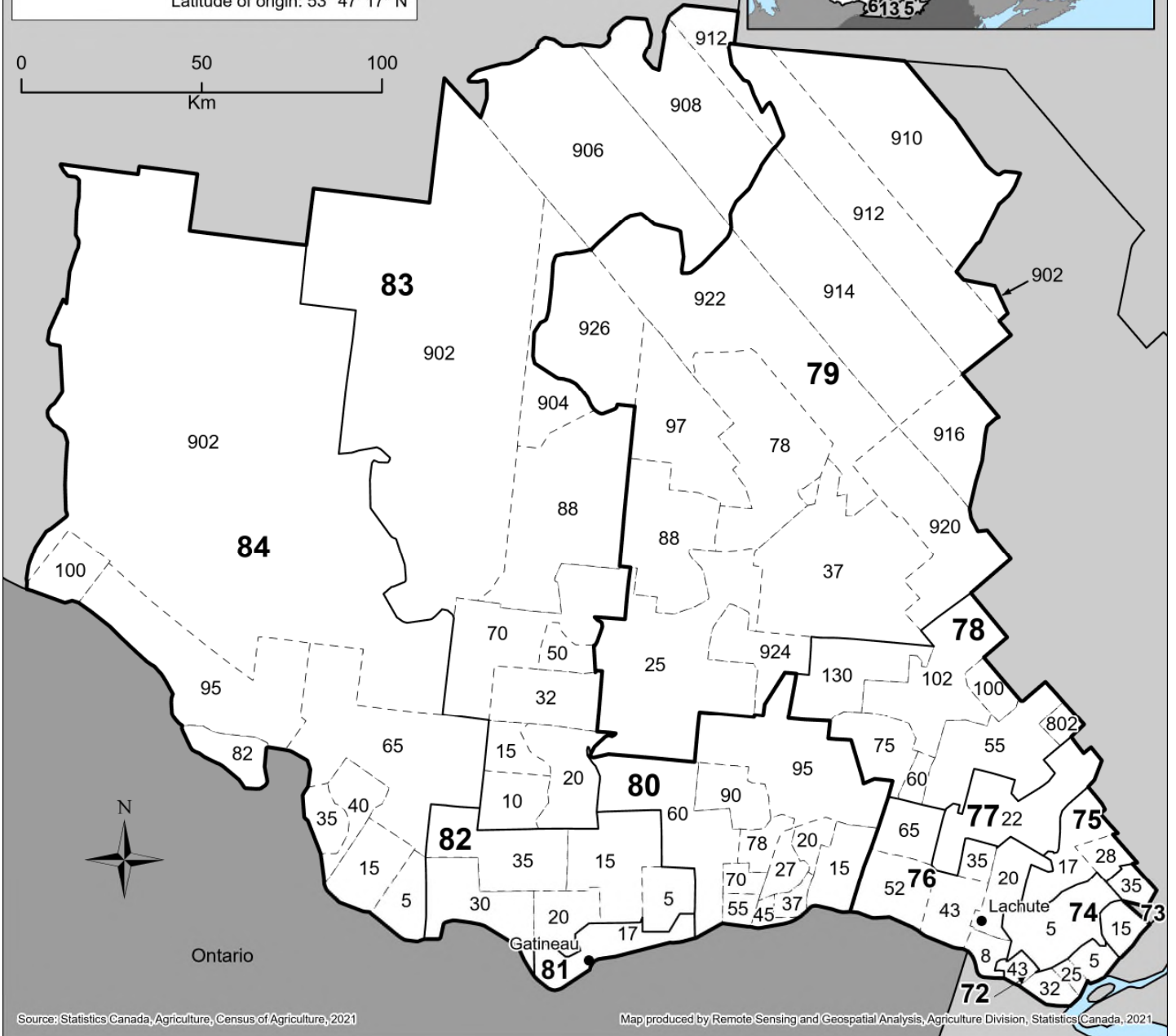
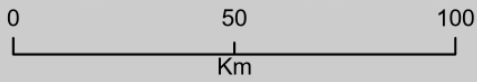
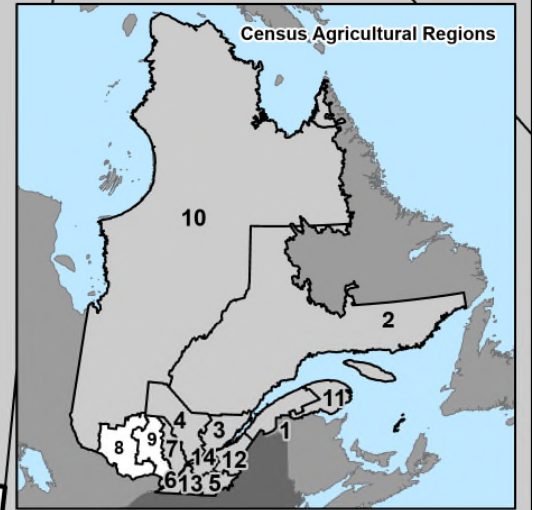
Quebec

2021 Census Divisions and Census Consolidated Subdivisions

Legend

-  Census agricultural region
-  Census division
-  Census consolidated subdivision
-  Population centre

Lambert Conformal Conic Projection
 Standard parallels: 47° 55' 24" N and 59° 39' 10" N
 Central meridian: 68° 26' 07" W
 Latitude of origin: 53° 47' 17" N



Source: Statistics Canada, Agriculture, Census of Agriculture, 2021

Map produced by Remote Sensing and Geospatial Analysis, Agriculture Division, Statistics Canada, 2021

2021 Census Divisions and Census Consolidated Subdivisions

72 Deux-Montagnes

- 5 Saint-Eustache
- 25 Saint-Joseph-du-Lac
- 32 Oka
- 43 Saint-Placide

73 Thérèse-De Blainville

- 15 Blainville
- 35 Sainte-Anne-des-Plaines

74 Mirabel

- 5 Mirabel

75 La Rivière-du-Nord

- 17 Saint-Jérôme
- 28 Sainte-Sophie

76 Argenteuil

- 8 Saint-André-d'Argenteuil
- 20 Lachute
- 35 Wentworth
- 43 Brownsburg-Chatham
- 52 Grenville-sur-la-Rouge
- 65 Harrington

77 Les Pays-d'en-Haut

- 22 Sainte-Adèle

78 Les Laurentides

- 55 Montcalm
- 60 Arundel
- 75 Brébeuf
- 100 Val-des-Lacs
- 102 Mont-Tremblant
- 130 La Minerve
- 802 Doncaster

79 Antoine-Labelle

- 25 Kiamika
- 37 Rivière-Rouge
- 78 Lac-des-Écorces
- 88 Mont-Laurier
- 97 Ferme-Neuve
- 902 Lac-de-la-Pomme
- 910 Lac-Bazinet
- 912 Lac-De La Bidière
- 914 Lac-Oscar
- 916 Lac-de-la-Maison-de-Pierre
- 920 Baie-des-Chaloupes
- 922 Lac-Douaire
- 924 Lac-Ernest
- 926 Lac-Marguerite

80 Papineau

- 15 Notre-Dame-de-Bonsecours
- 20 Notre-Dame-de-la-Paix
- 27 Saint-André-Avellin
- 37 Papineauville
- 45 Plaisance
- 55 Lochaber
- 60 Lochaber-Partie-Ouest
- 70 Saint-Sixte
- 78 Ripon
- 90 Montpellier
- 95 Lac-Simon

81 Gatineau

- 17 Gatineau

82 Les Collines-de-l'Outaouais

- 5 L'Ange-Gardien
- 15 Val-des-Monts
- 20 Cantley
- 30 Pontiac
- 35 La Pêche

83 La Vallée-de-la-Gatineau

- 10 Low
- 15 Kazabazua
- 20 Lac-Sainte-Marie
- 32 Gracefield
- 50 Bouchette
- 70 Déléage
- 88 Montcerf-Lytton
- 902 Lac-Pythonga
- 904 Cascades-Malignes
- 906 Lac-Lenôtre
- 908 Lac-Moselle
- 912 Dépôt-Échouani

84 Pontiac





- 5 Bristol
- 15 Clarendon
- 35 L'Île-du-Grand-Calumet
- 40 Litchfield
- 65 Mansfield-et-Pontefract
- 82 L'Isle-aux-Allumettes
- 95 Sheenboro
- 100 Rapides-des-Joachims
- 902 Lac-Niigaut

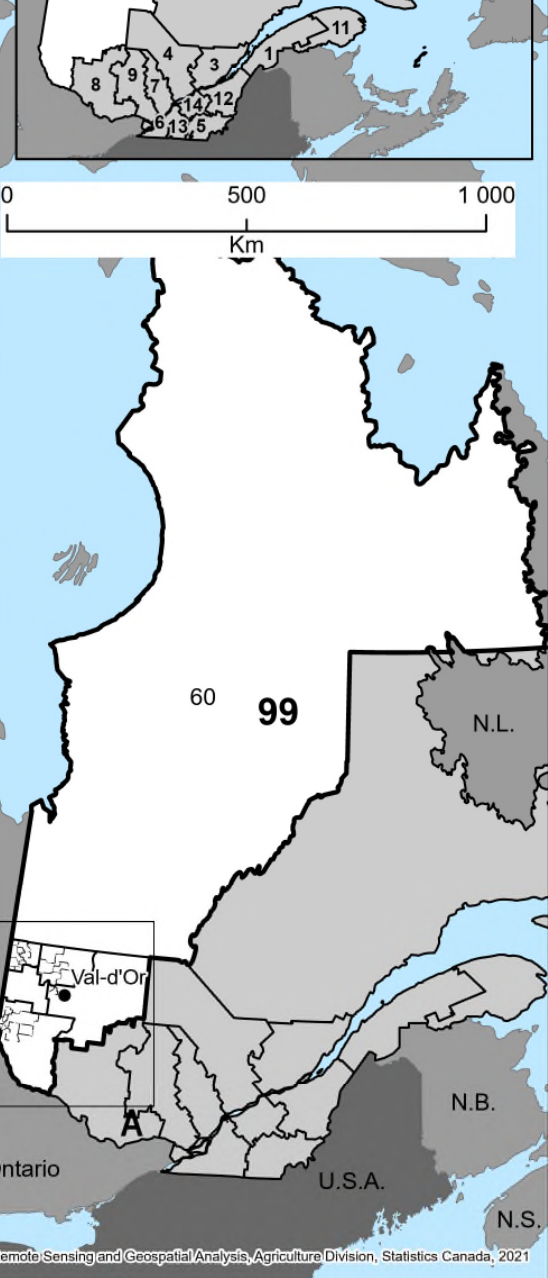
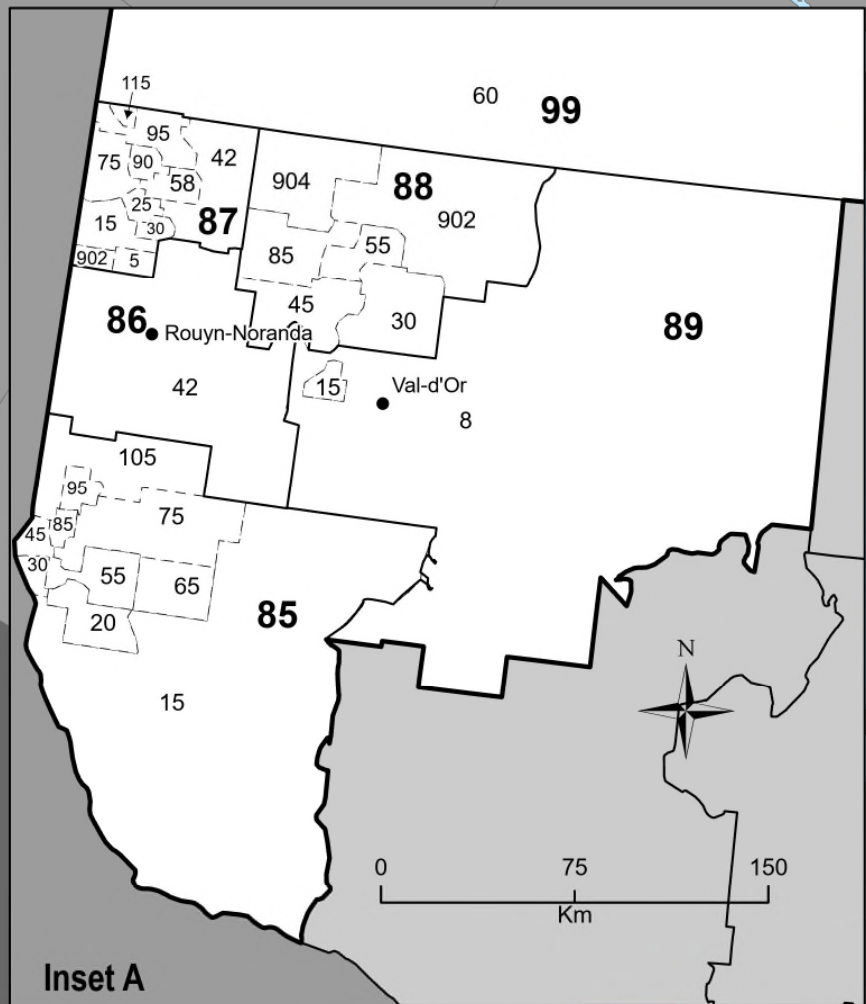
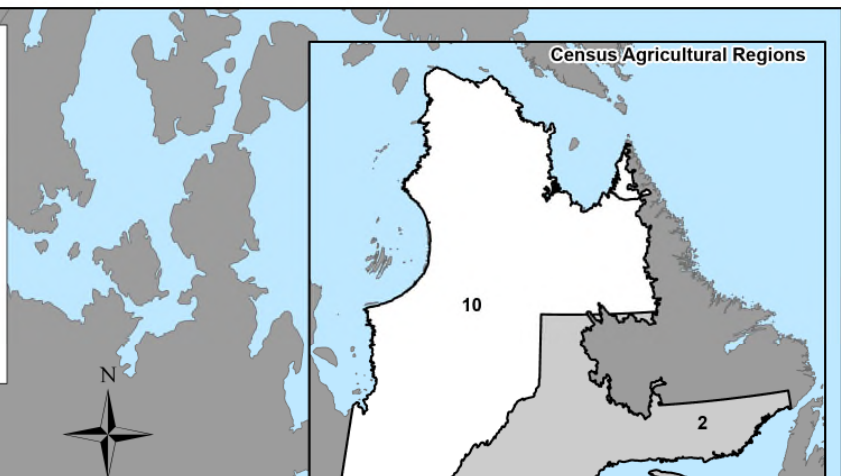
MAP 21

Quebec

2021 Census Divisions and Census Consolidated Subdivisions

Legend

-  Census agricultural region
-  Census division
-  Census consolidated subdivision
-  Population centre



Lambert Conformal Conic Projection
 Standard parallels: 47° 55' 24" N and 59° 39' 10" N
 Central meridian: 68° 26' 07" W
 Latitude of origin: 53° 47' 17" N

Source: Statistics Canada, Agriculture, Census of Agriculture, 2021

Map produced by Remote Sensing and Geospatial Analysis, Agriculture Division, Statistics Canada, 2021

2021 Census Divisions and Census Consolidated Subdivisions

85 Témiscamingue

- 15 Saint-Édouard-de-Fabre
- 20 Béarn
- 30 Duhamel-Ouest
- 45 Saint-Bruno-de-Guigues
- 55 Fugèreville
- 65 Belleterre
- 75 Moffet
- 85 Saint-Eugène-de-Guigues
- 95 Guérin
- 105 Rémigny

86 Rouyn-Noranda

- 42 Rouyn-Noranda

87 Abitibi-Ouest

- 5 Duparquet
- 15 Roquemaure
- 25 Palmarolle
- 30 Sainte-Germaine-Boulé
- 42 Taschereau
- 58 Macamic
- 75 Clerval
- 90 La Sarre
- 95 Chazel
- 115 Normétal
- 902 Lac-Duparquet

88 Abitibi

- 30 La Corne
- 45 La Motte
- 55 Amos
- 85 Sainte-Gertrude-Manneville
- 902 Lac-Despinassy
- 904 Lac-Chicobi

89 La Vallée-de-l'Or

- 8 Val-d'Or
- 15 Malartic

99 Nord-du-Québec




- 60 Eeyou Istchee Baie-James

MAP 1

Ontario

2021 Census Agricultural Regions and Census Divisions

Legend

-  Census agricultural region
-  Census division
-  Population centre

Lambert Conformal Conic Projection
 Standard parallels: 44° 12' 40" N and 54° 19' 46" N
 Central meridian: 84° 44' 58" W
 Latitude of origin: 49° 16' 13" N



Source: Statistics Canada, Agriculture, Census of Agriculture, 2021

Map produced by Remote Sensing and Geospatial Analysis, Agriculture Division, Statistics Canada, 2021

2021 Census Agricultural Regions and Census Divisions

1 Southern Ontario Region

- 25 Hamilton
- 26 Niagara
- 28 Haldimand-Norfolk
- 29 Brant
- 32 Oxford
- 34 Elgin
- 36 Chatham-Kent
- 37 Essex
- 38 Lambton
- 39 Middlesex

2 Western Ontario Region

- 21 Peel
- 22 Dufferin
- 23 Wellington
- 24 Halton
- 30 Waterloo
- 31 Perth
- 40 Huron
- 41 Bruce
- 42 Grey
- 43 Simcoe

3 Central Ontario Region

- 12 Hastings
- 13 Prince Edward
- 14 Northumberland
- 15 Peterborough
- 16 Kawartha Lakes
- 18 Durham
- 19 York
- 20 Toronto
- 44 Muskoka
- 46 Haliburton
- 49 Parry Sound

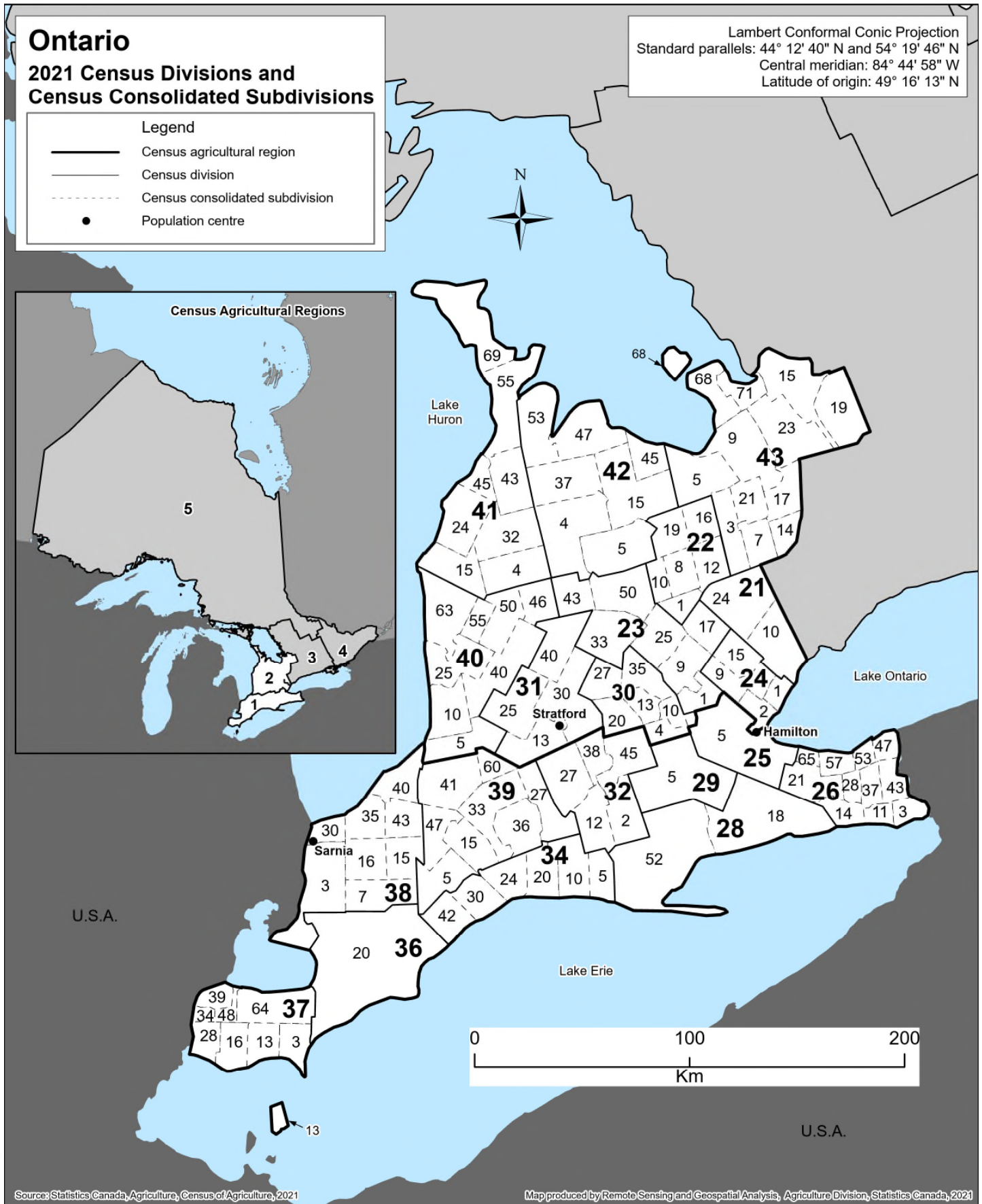
4 Eastern Ontario Region

- 1 Stormont, Dundas and Glengarry
- 2 Prescott and Russell
- 6 Ottawa
- 7 Leeds and Grenville
- 9 Lanark
- 10 Frontenac
- 11 Lennox and Addington
- 47 Renfrew

5 Northern Ontario Region

- 48 Nipissing
- 51 Manitoulin
- 52 Sudbury
- 53 Greater Sudbury
- 54 Timiskaming
- 56 Cochrane
- 57 Algoma
- 58 Thunder Bay
- 59 Rainy River
- 60 Kenora

MAP 2A



2021 Census Divisions and Census Consolidated Subdivisions

21 Peel

- 10 Brampton
- 24 Caledon

22 Dufferin

- 1 East Garafraxa
- 8 Amaranth
- 10 Grand Valley
- 12 Mono
- 16 Mulmur
- 19 Melancthon

23 Wellington

- 1 Puslinch
- 9 Guelph/Eramosa
- 17 Erin
- 25 Centre Wellington
- 33 Mapleton
- 43 Minto
- 50 Wellington North

24 Halton

- 1 Oakville
- 2 Burlington
- 9 Milton
- 15 Halton Hills

25 Hamilton

- 5 Hamilton

26 Niagara

- 3 Fort Erie
- 11 Port Colborne
- 14 Wainfleet
- 21 West Lincoln
- 28 Pelham
- 37 Thorold
- 43 Niagara Falls
- 47 Niagara-on-the-Lake
- 53 St. Catharines
- 57 Lincoln
- 65 Grimsby

28 Haldimand-Norfolk

- 18 Haldimand County
- 52 Norfolk County

29 Brant

- 5 Brant

30 Waterloo

- 4 North Dumfries
- 10 Cambridge
- 13 Kitchener
- 20 Wilmot
- 27 Wellesley
- 35 Woolwich

31 Perth

- 13 Perth South
- 25 West Perth
- 30 Perth East
- 40 North Perth

32 Oxford

- 2 Norwich
- 12 South-West Oxford
- 27 Zorra
- 38 East Zorra-Tavistock
- 45 Blandford-Blenheim

34 Elgin

- 5 Bayham
- 10 Malahide
- 20 Central Elgin
- 24 Southwold
- 30 Dutton/Dunwich
- 42 West Elgin

36 Chatham-Kent

- 20 Chatham-Kent

37 Essex

- 3 Leamington
- 13 Kingsville
- 16 Essex
- 28 Amherstburg
- 34 LaSalle
- 39 Windsor
- 48 Tecumseh
- 64 Lakeshore

38 Lambton

- 3 St. Clair
- 7 Dawn-Euphemia
- 15 Brooke-Alvinston
- 16 Enniskillen
- 30 Sarnia
- 35 Plympton-Wyoming
- 40 Lambton Shores
- 43 Warwick

39 Middlesex

- 5 Southwest Middlesex
- 15 Strathroy-Caradoc
- 27 Thames Centre
- 33 Middlesex Centre
- 36 London
- 41 North Middlesex
- 47 Adelaide-Metcalf
- 60 Lucan Biddulph

40 Huron

- 5 South Huron
- 10 Bluewater
- 25 Central Huron
- 40 Huron East
- 46 Howick
- 50 Morris-Turnberry
- 55 North Huron
- 63 Ashfield-Colborne-Wawanosh

41 Bruce

- 4 South Bruce
- 15 Huron-Kinloss
- 24 Kincardine
- 32 Brockton
- 43 Arran-Elderslie
- 45 Saugeen Shores
- 55 South Bruce Peninsula
- 69 Northern Bruce Peninsula

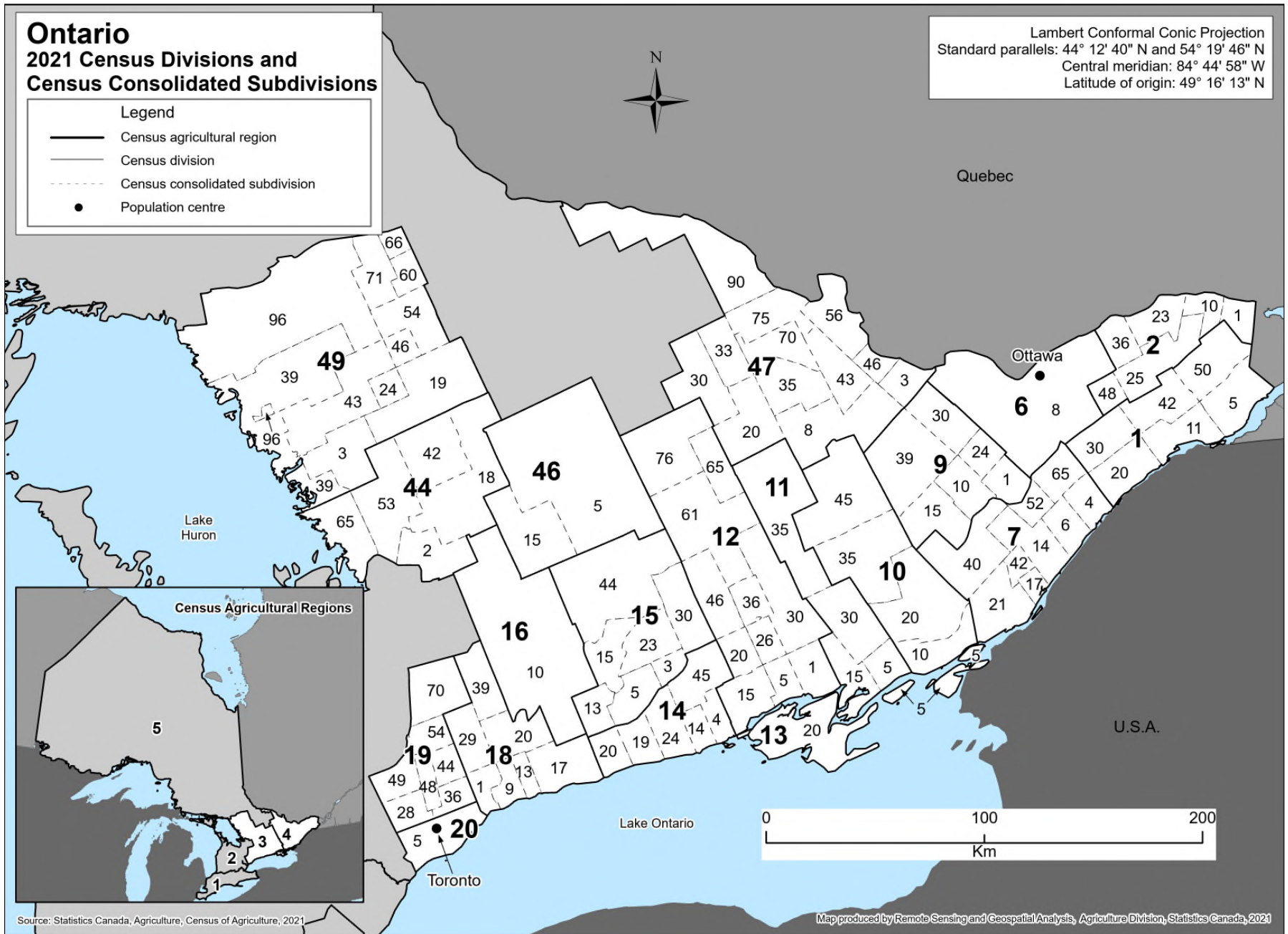
42 Grey

- 4 West Grey
- 5 Southgate
- 15 Grey Highlands
- 37 Chatsworth
- 45 The Blue Mountains
- 47 Meaford
- 53 Georgian Bluffs

43 Simcoe

- 3 Adjala-Tosorontio
- 5 Clearview
- 7 New Tecumseth
- 9 Springwater
- 14 Bradford West Gwillimbury
- 15 Severn
- 17 Innisfil
- 19 Ramara
- 21 Essa
- 23 Oro-Medonte
- 68 Tiny
- 71 Tay

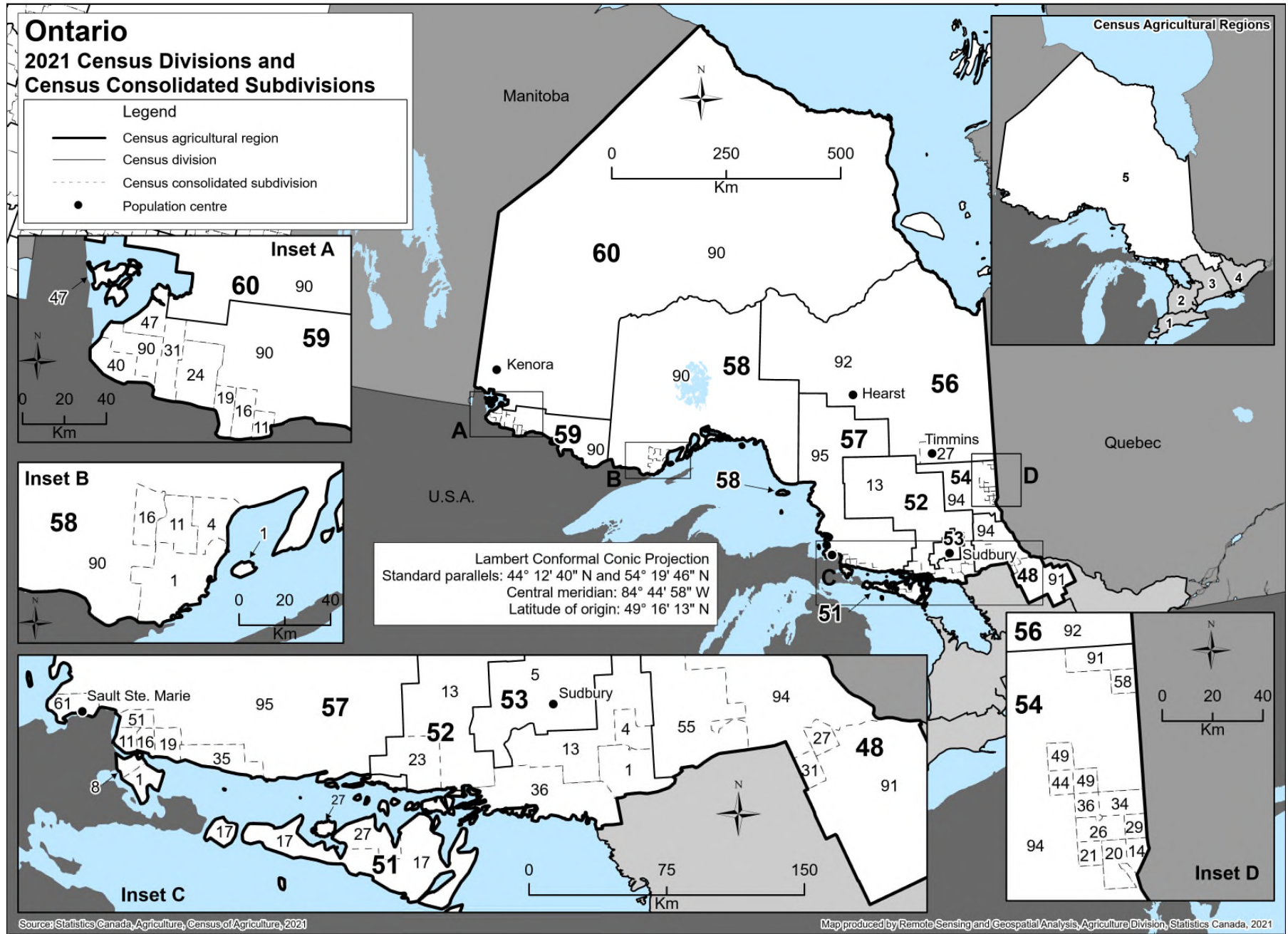
MAP 2B



2021 Census Divisions and Census Consolidated Subdivisions

1 Stormont, Dundas and Glengarry	10 Frontenac	14 Northumberland	44 Muskoka
5 South Glengarry	5 Frontenac Islands	4 Brighton	2 Gravenhurst
11 South Stormont	10 Kingston	14 Cramahe	18 Bracebridge
20 South Dundas	20 South Frontenac	19 Hamilton	42 Huntsville
30 North Dundas	35 Central Frontenac	20 Port Hope	53 Muskoka Lakes
42 North Stormont	45 North Frontenac	24 Alnwick/Haldimand	65 Georgian Bay
50 North Glengarry		45 Trent Hills	
2 Prescott and Russell	11 Lennox and Addington	15 Peterborough	46 Haliburton
1 East Hawkesbury	5 Loyalist	3 Asphodel-Norwood	5 Highlands East
10 Champlain	15 Greater Napanee	5 Otonabee-South Monaghan	15 Minden Hills
23 Alfred and Plantagenet	30 Stone Mills	13 Cavan Monaghan	
25 The Nation	35 Addington Highlands	15 Selwyn	47 Renfrew
36 Clarence-Rockland		23 Douro-Dummer	3 McNab/Braeside
48 Russell		30 Havelock-Belmont-Methuen	8 Greater Madawaska
	12 Hastings	44 Trent Lakes	20 Brudenell, Lyndoch and Raglan
6 Ottawa	1 Tyendinaga		30 Madawaska Valley
8 Ottawa	5 Belleville	16 Kawartha Lakes	33 Killaloe, Hagarty and Richards
	15 Quinte West	10 Kawartha Lakes	35 Bonnechere Valley
7 Leeds and Grenville	20 Stirling-Rawdon		43 Admaston/Bromley
4 Edwardsburgh/Cardinal	26 Centre Hastings	18 Durham	46 Horton
6 Augusta	30 Tweed	1 Pickering	56 Whitewater Region
14 Elizabethtown-Kitley	36 Madoc	9 Whitby	70 North Algona Wilberforce
17 Front of Yonge	46 Marmora and Lake	13 Oshawa	75 Laurentian Valley
21 Leeds and the Thousand Islands	61 Bancroft	17 Clarington	90 Laurentian Hills
40 Rideau Lakes	65 Carlow/Mayo	20 Scugog	
42 Athens	76 Hastings Highlands	29 Uxbridge	49 Parry Sound
52 Merrickville-Wolford		39 Brock	3 Seguin
65 North Grenville	13 Prince Edward		19 Armour
	20 Prince Edward County	19 York	24 Ryerson
9 Lanark		28 Vaughan	39 Whitestone
1 Montague		36 Markham	43 Magnetawan
10 Drummond/North Elmsley		44 Whitchurch-Stouffville	46 Strong
15 Tay Valley		48 Newmarket	54 Machar
24 Beckwith		49 King	60 Powassan
30 Mississippi Mills		54 East Gwillimbury	66 Callander
39 Lanark Highlands		70 Georgina	71 Nipissing
			96 Parry Sound, Unorganized, Centre Part
		20 Toronto	
		5 Toronto	

MAP 2C



Ontario

2021 Census Divisions and Census Consolidated Subdivisions

48 Nipissing

- 27 Bonfield
- 31 Chisholm
- 55 West Nipissing
- 91 Nipissing, Unorganized, South Part
- 94 Nipissing, Unorganized, North Part

51 Manitoulin

- 17 Northeastern Manitoulin and the Islands
- 27 Gordon/Barrie Island

52 Sudbury

- 1 French River
- 4 St.-Charles
- 13 Markstay-Warren
- 23 Sables-Spanish Rivers
- 36 Killarney

53 Greater Sudbury

- 5 Greater Sudbury

54 Timiskaming

- 14 Harris
- 20 Temiskaming Shores
- 21 Hudson
- 26 Harley
- 29 Casey
- 34 Hilliard
- 36 Armstrong
- 44 Charlton and Dack
- 49 Ewanturel
- 58 McGarry
- 91 Timiskaming, Unorganized, East Part
- 94 Timiskaming, Unorganized, West Part

56 Cochrane

- 27 Timmins
- 92 Cochrane, Unorganized, North Part

57 Algoma

- 1 Jocelyn
- 8 St. Joseph
- 11 Laird
- 16 Johnson
- 19 Plummer Additional
- 35 Huron Shores
- 51 Macdonald, Meredith and Aberdeen Additional
- 61 Sault Ste. Marie
- 95 Algoma, Unorganized, North Part

Map 2C

58 Thunder Bay

- 1 Neebing
- 4 Thunder Bay
- 11 Oliver Paipoonge
- 16 O'Connor
- 90 Thunder Bay, Unorganized

59 Rainy River

- 11 Alberton
- 16 La Vallee
- 19 Emo
- 24 Chapple
- 31 Morley
- 40 Dawson
- 47 Lake of the Woods
- 90 Rainy River, Unorganized

60 Kenora

- 90 Kenora, Unorganized

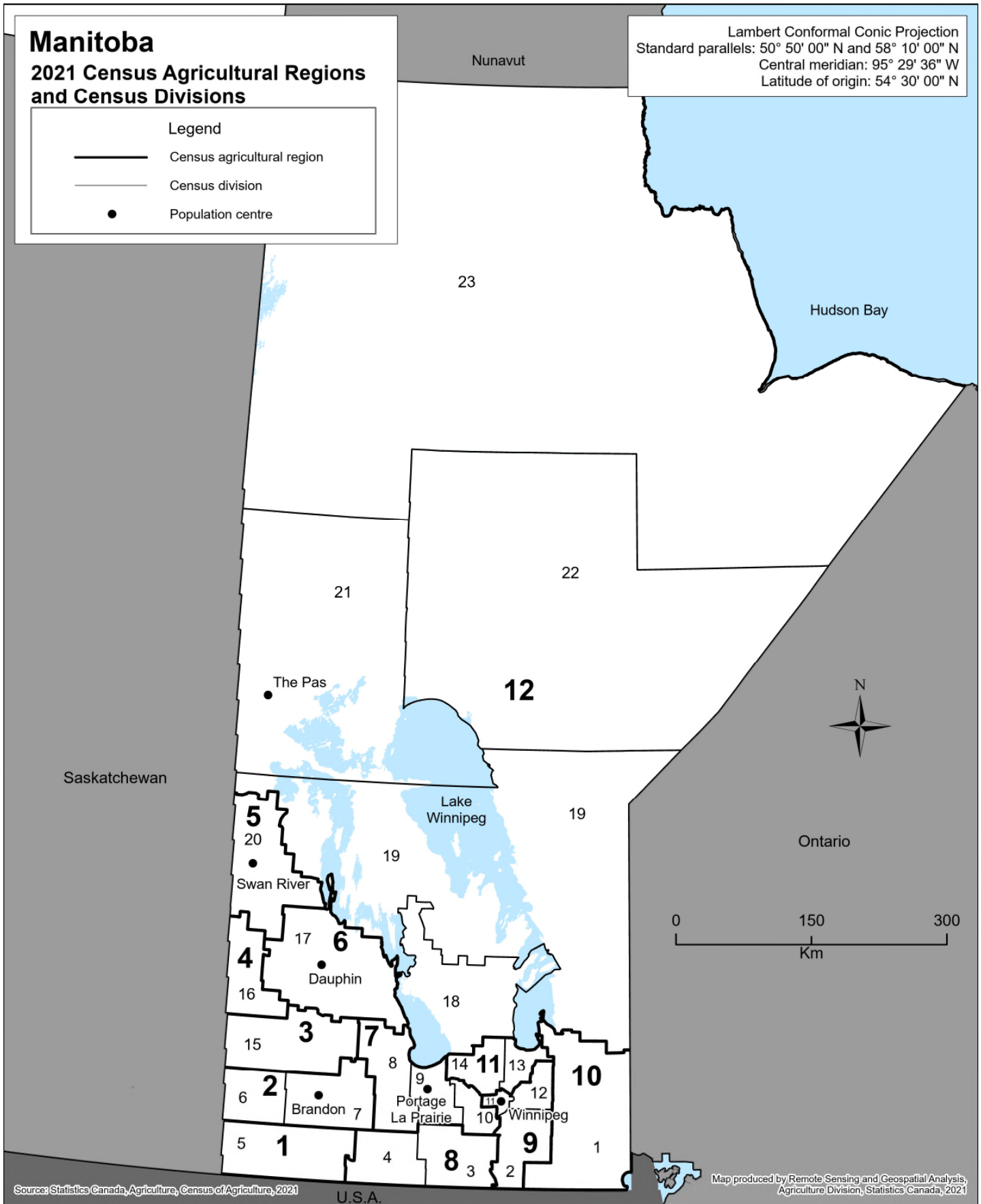
MAP 1

Manitoba 2021 Census Agricultural Regions and Census Divisions

Legend

- Census agricultural region
- Census division
- Population centre

Lambert Conformal Conic Projection
Standard parallels: 50° 50' 00" N and 58° 10' 00" N
Central meridian: 95° 29' 36" W
Latitude of origin: 54° 30' 00" N



Source: Statistics Canada, Agriculture, Census of Agriculture, 2021

Map produced by Remote Sensing and Geospatial Analysis,
Agriculture Division, Statistics Canada, 2021

2021 Census Agricultural Regions and Census Divisions





1	Census Agricultural Region 1 5 Division No. 5	8	Census Agricultural Region 8 3 Division No. 3 4 Division No. 4
2	Census Agricultural Region 2 6 Division No. 6 7 Division No. 7	9	Census Agricultural Region 9 2 Division No. 2 11 Division No. 11 12 Division No. 12
3	Census Agricultural Region 3 15 Division No. 15	10	Census Agricultural Region 10 1 Division No. 1
4	Census Agricultural Region 4 16 Division No. 16	11	Census Agricultural Region 11 13 Division No. 13 14 Division No. 14
5	Census Agricultural Region 5 20 Division No. 20	12	Census Agricultural Region 12 18 Division No. 18 19 Division No. 19 21 Division No. 21 22 Division No. 22 23 Division No. 23
6	Census Agricultural Region 6 17 Division No. 17		
7	Census Agricultural Region 7 8 Division No. 8 9 Division No. 9 10 Division No. 10		

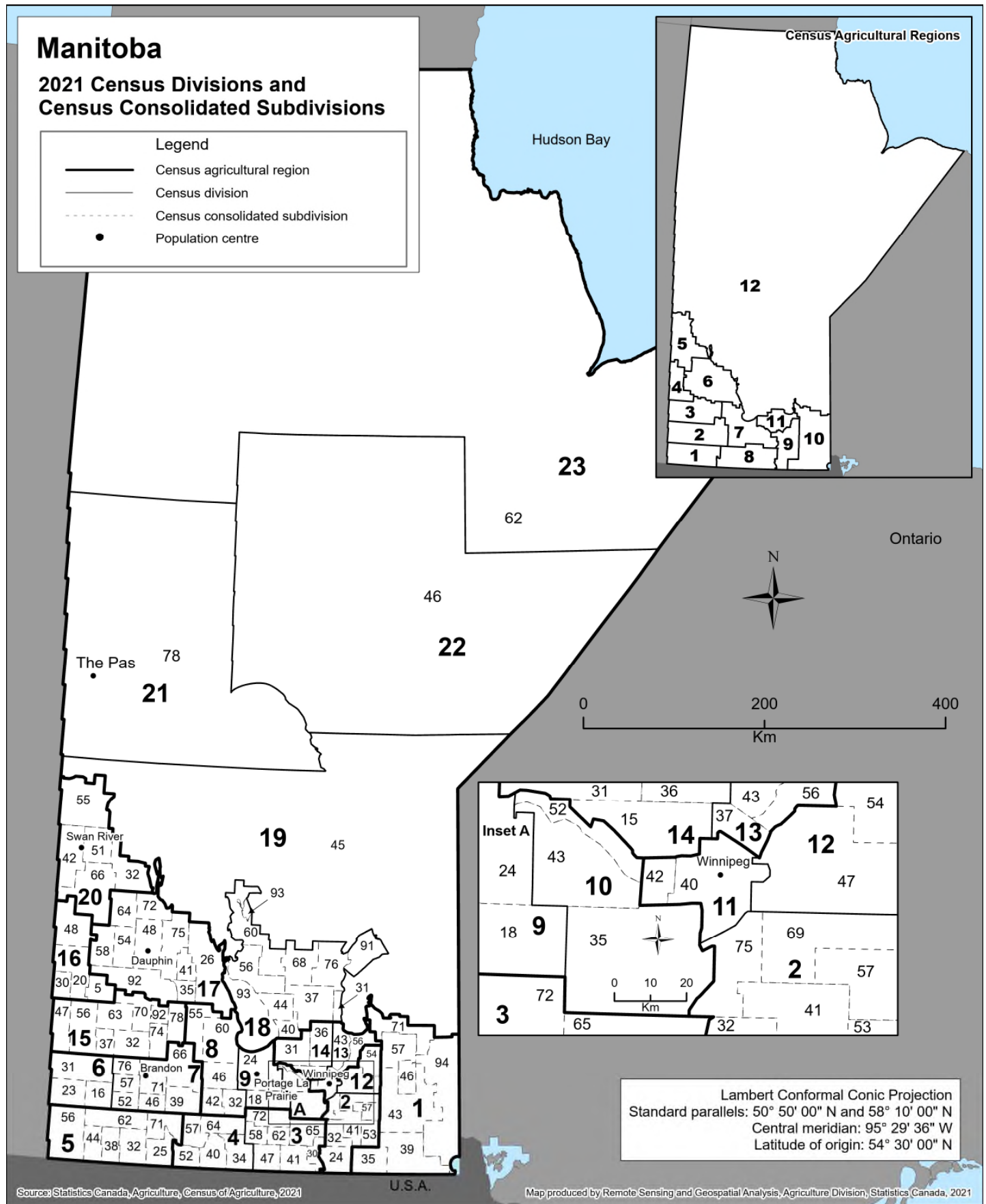
MAP 2

Manitoba

2021 Census Divisions and Census Consolidated Subdivisions

Legend

-  Census agricultural region
-  Census division
-  Census consolidated subdivision
-  Population centre



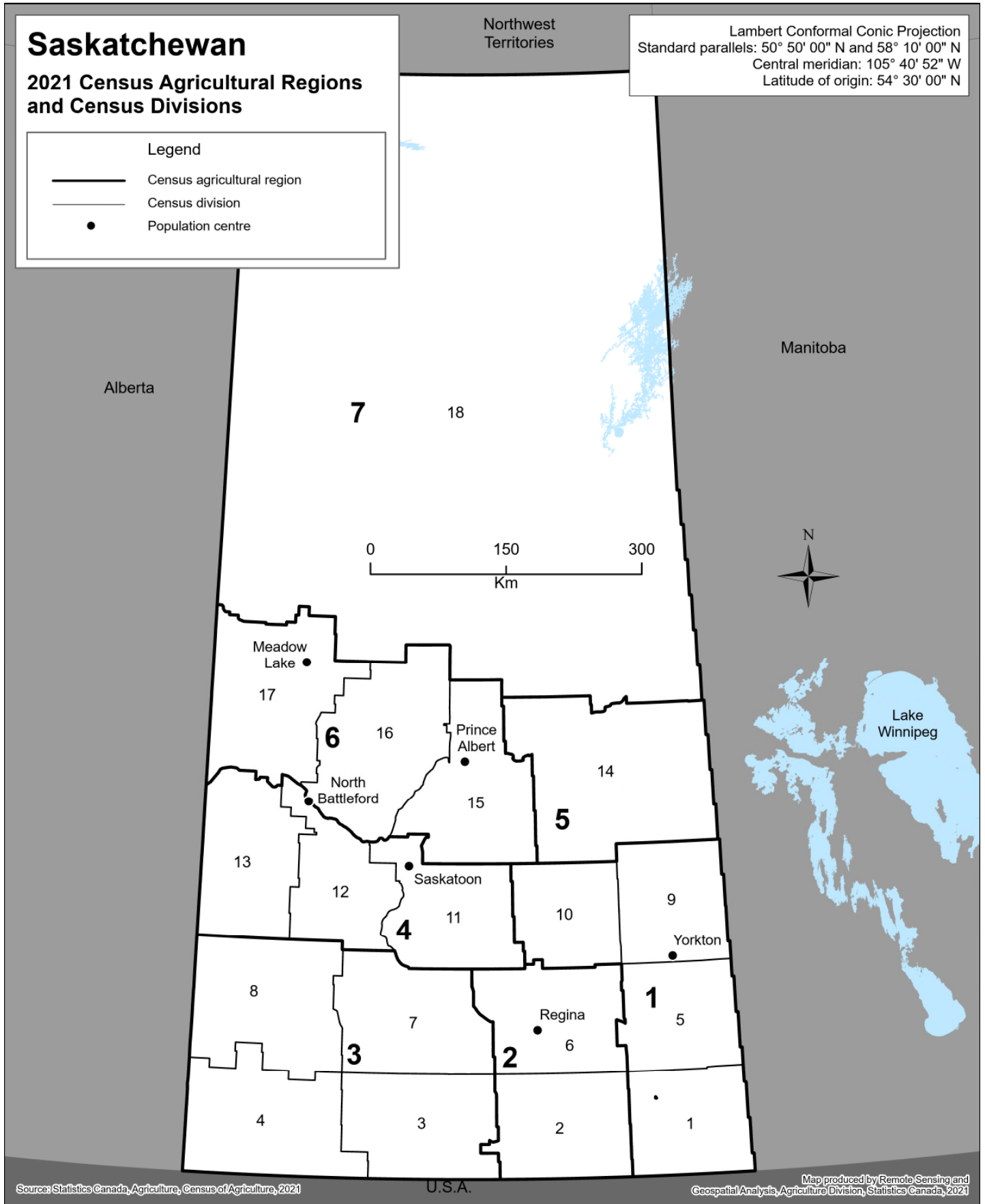
Source: Statistics Canada, Agriculture, Census of Agriculture, 2021

Map produced by Remote Sensing and Geospatial Analysis, Agriculture Division, Statistics Canada, 2021

2021 Census Divisions and Census Consolidated Subdivisions

- | | | |
|--|---|---|
| <p>1 Division No. 1
 35 Stuartburn
 39 Piney
 43 Reynolds
 46 Whitemouth
 57 Lac du Bonnet
 71 Alexander
 94 Division No. 1, Unorganized</p> | <p>8 Division No. 8
 32 Norfolk-Treherne
 42 Victoria
 46 North Norfolk
 55 Glenella-Lansdowne
 60 WestLake-Gladstone</p> | <p>17 Division No. 17
 26 Alonsa
 35 McCreary
 41 Ste. Rose
 48 Dauphin
 54 Gilbert Plains
 58 Grandview
 64 Ethelbert
 72 Mossey River
 75 Lakeshore
 92 Division No. 17, Unorganized</p> |
| <p>2 Division No. 2
 24 Emerson-Franklin
 32 De Salaberry
 41 Hanover
 53 La Broquerie
 57 Ste. Anne
 69 Taché
 75 Ritchot</p> | <p>9 Division No. 9
 18 Grey
 24 Portage la Prairie</p> | <p>18 Division No. 18
 31 Gimli
 37 Armstrong
 40 St. Laurent
 44 Coldwell
 56 West Interlake
 60 Grahamdale
 68 Fisher
 76 Bifrost-Riverton
 91 Division No. 18, Unorganized, East Part
 93 Division No. 18, Unorganized, West Part</p> |
| <p>3 Division No. 3
 30 Montcalm
 41 Rhineland
 47 Stanley
 58 Thompson
 62 Roland
 65 Morris
 72 Dufferin</p> | <p>10 Division No. 10
 35 Macdonald
 43 Cartier
 52 St. François Xavier</p> | <p>19 Division No. 19
 45 Division No. 19, Unorganized</p> |
| <p>4 Division No. 4
 34 Pembina
 40 Louise
 52 Cartwright-Roblin
 57 Argyle
 64 Lorne</p> | <p>11 Division No. 11
 40 Winnipeg
 42 Headingley</p> | <p>20 Division No. 20
 32 Mountain (South)
 42 Swan Valley West
 51 Minitonas-Bowsman
 55 Mountain (North)
 66 Division No. 20, Unorganized, South Part</p> |
| <p>5 Division No. 5
 25 Killarney - Turtle Mountain
 32 Boissevain-Morton
 38 Deloraine-Winchester
 44 Brenda-Waskada
 56 Two Borders
 62 Grassland
 71 Prairie Lakes</p> | <p>12 Division No. 12
 47 Springfield
 54 Brokenhead</p> | <p>21 Division No. 21
 78 Division No. 21, Unorganized</p> |
| <p>6 Division No. 6
 16 Sifton
 23 Pipestone
 31 Wallace-Woodworth</p> | <p>13 Division No. 13
 37 West St. Paul
 43 St. Andrews
 56 St. Clements</p> | <p>22 Division No. 22
 46 Division No. 22, Unorganized</p> |
| <p>7 Division No. 7
 39 Glenboro-South Cypress
 46 Oakland-Wawanesa
 52 Souris-Glenwood
 57 Whitehead
 66 North Cypress-Langford
 71 Elton
 76 Riverdale</p> | <p>14 Division No. 14
 15 Rosser
 31 Woodlands
 36 Rockwood</p> | <p>23 Division No. 23
 62 Division No. 23, Unorganized</p> |
| | <p>15 Division No. 15
 32 Oakview
 37 Hamiota
 47 Ellice-Archie
 56 Prairie View
 63 Yellowhead
 70 Harrison Park
 74 Minto-Odanah
 78 Rosedale
 92 Clanwilliam-Erickson</p> | |
| | <p>16 Division No. 16
 5 Rossburn
 20 Riding Mountain West
 30 Russell-Binscarth
 48 Hillsburg-Roblin-Shell River</p> | |

MAP 1



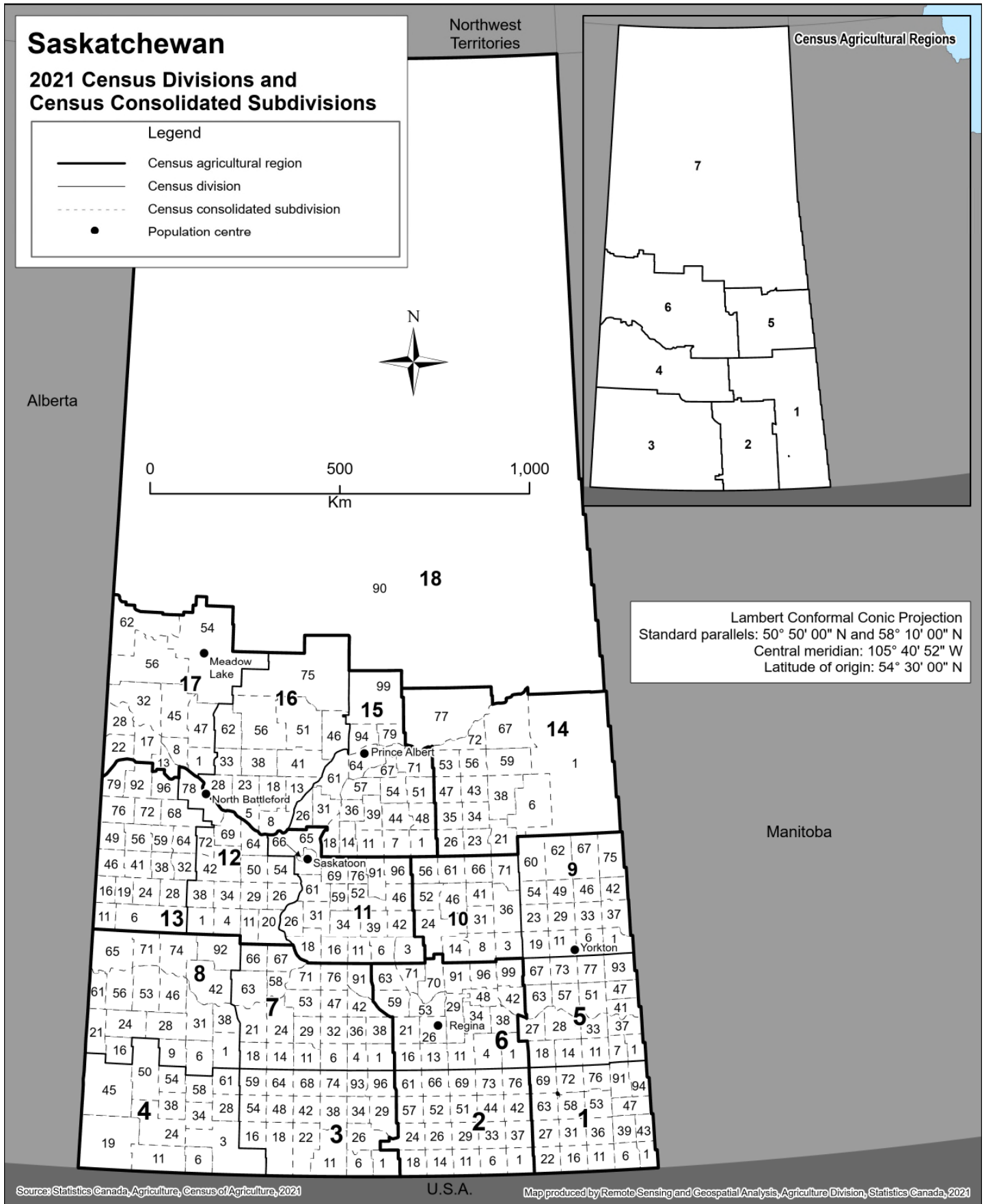
Saskatchewan

2021 Census Agricultural Regions and Census Divisions

Map 1

- | | | | |
|----------|-------------------------------------|----------|-------------------------------------|
| 1 | Census Agricultural Region 1 | 6 | Census Agricultural Region 6 |
| 1 | Division No. 1 | 15 | Division No. 15 |
| 5 | Division No. 5 | 16 | Division No. 16 |
| 9 | Division No. 9 | 17 | Division No. 17 |
| 10 | Division No. 10 | | |
| 2 | Census Agricultural Region 2 | 7 | Census Agricultural Region 7 |
| 2 | Division No. 2 | 18 | Division No. 18 |
| 6 | Division No. 6 | | |
| 3 | Census Agricultural Region 3 | | |
| 3 | Division No. 3 | | |
| 4 | Division No. 4 | | |
| 7 | Division No. 7 | | |
| 8 | Division No. 8 | | |
| 4 | Census Agricultural Region 4 | | |
| 11 | Division No. 11 | | |
| 12 | Division No. 12 | | |
| 13 | Division No. 13 | | |
| 5 | Census Agricultural Region 5 | | |
| 14 | Division No. 14 | | |

MAP 2



1 Division No. 1

- 1 Argyle No. 1
- 6 Mount Pleasant No. 2
- 11 Enniskillen No. 3
- 16 Coalfields No. 4
- 22 Estevan No. 5
- 27 Benson No. 35
- 31 Browning No. 34
- 36 Moose Creek No. 33
- 39 Reciprocity No. 32
- 43 Storthoaks No. 31
- 47 Antler No. 61
- 53 Moose Mountain No. 63
- 58 Brock No. 64
- 63 Tecumseh No. 65
- 69 Golden West No. 95
- 72 Hazelwood No. 94
- 76 Wawken No. 93
- 91 Walpole No. 92
- 94 Maryfield No. 91

2 Division No. 2

- 1 Cambria No. 6
- 6 Souris Valley No. 7
- 11 Lake Alma No. 8
- 14 Surprise Valley No. 9
- 18 Happy Valley No. 10
- 24 Bengough No. 40
- 26 The Gap No. 39
- 29 Laurier No. 38
- 33 Lomond No. 37
- 37 Cymri No. 36
- 42 Griffin No. 66
- 44 Weyburn No. 67
- 51 Brokenshell No. 68
- 52 Norton No. 69
- 57 Key West No. 70
- 61 Elmsthorpe No. 100
- 66 Caledonia No. 99
- 69 Scott No. 98
- 73 Wellington No. 97
- 76 Fillmore No. 96

3 Division No. 3

- 1 Hart Butte No. 11
- 6 Poplar Valley No. 12
- 11 Old Post No. 43
- 16 Glen McPherson No. 46
- 18 Mankota No. 45
- 22 Waverley No. 44
- 26 Willow Bunch No. 42
- 29 Excel No. 71
- 34 Lake of the Rivers No. 72
- 38 Stonehenge No. 73
- 42 Wood River No. 74
- 48 Pinto Creek No. 75
- 54 Auvergne No. 76
- 59 Whiska Creek No. 106
- 64 Glen Bain No. 105
- 68 Gravelbourg No. 104
- 74 Sutton No. 103
- 93 Lake Johnston No. 102
- 96 Terrell No. 101

4 Division No. 4

- 3 Val Marie No. 17
- 6 Lone Tree No. 18
- 11 Frontier No. 19
- 19 Reno No. 51
- 24 White Valley No. 49
- 28 Wise Creek No. 77
- 34 Grassy Creek No. 78
- 38 Arlington No. 79
- 45 Maple Creek No. 111
- 50 Piapot No. 110
- 54 Carmichael No. 109
- 58 Bone Creek No. 108
- 61 Lac Pelletier No. 107

5 Division No. 5

- 1 Moosomin No. 121
- 7 Martin No. 122
- 11 Silverwood No. 123
- 14 Kingsley No. 124
- 18 Chester No. 125
- 27 Wolseley No. 155
- 28 Elcapo No. 154
- 33 Willowdale No. 153
- 37 Rocanville No. 151
- 41 Spy Hill No. 152
- 47 Langenburg No. 181
- 51 Fertile Belt No. 183
- 57 Grayson No. 184
- 63 McLeod No. 185
- 67 Stanley No. 215
- 73 Cana No. 214
- 77 Saltcoats No. 213
- 93 Churchbridge No. 211

6 Division No. 6

- 1 Montmartre No. 126
- 4 Francis No. 127
- 11 Lajord No. 128
- 13 Bratt's Lake No. 129
- 16 Redburn No. 130
- 21 Pense No. 160
- 26 Sherwood No. 159
- 29 Edenwold No. 158
- 34 South Qu'Appelle No. 157
- 38 Indian Head No. 156
- 42 Abernethy No. 186
- 48 North Qu'Appelle No. 187
- 53 Lumsden No. 189
- 59 Dufferin No. 190
- 63 Sarnia No. 221
- 70 Longlaketon No. 219
- 71 McKillop No. 220
- 91 Cupar No. 218
- 96 Lipton No. 217
- 99 Tullymet No. 216

7 Division No. 7

- 1 Baildon No. 131
- 4 Hillsborough No. 132
- 6 Rodgers No. 133
- 11 Shamrock No. 134
- 14 Lawtonia No. 135
- 18 Coulee No. 136
- 21 Excelsior No. 166
- 24 Morse No. 165
- 29 Chaplin No. 164
- 32 Wheatlands No. 163
- 36 Caron No. 162
- 38 Moose Jaw No. 161
- 42 Marquis No. 191
- 47 Eyebrow No. 193
- 53 Enfield No. 194
- 58 Canaan No. 225
- 63 Victory No. 226
- 66 King George No. 256
- 67 Coteau No. 255
- 71 Maple Bush No. 224
- 76 Huron No. 223
- 91 Craik No. 222

8 Division No. 8

- 1 Swift Current No. 137
- 6 Webb No. 138
- 9 Gull Lake No. 139
- 16 Big Stick No. 141
- 21 Enterprise No. 142
- 24 Fox Valley No. 171
- 28 Pittville No. 169
- 31 Riverside No. 168
- 38 Saskatchewan Landing No. 167
- 42 Lacadena No. 228
- 46 Miry Creek No. 229
- 53 Clinworth No. 230
- 56 Happyland No. 231
- 61 Deer Forks No. 232
- 65 Chesterfield No. 261
- 71 Newcombe No. 260
- 74 Snipe Lake No. 259
- 92 Monet No. 257

9 Division No. 9

- 1 Calder No. 241
- 6 Wallace No. 243
- 11 Orkney No. 244
- 19 Garry No. 245
- 23 Insinger No. 275
- 29 Good Lake No. 274
- 33 Sliding Hills No. 273
- 37 Cote No. 271
- 42 St. Philips No. 301
- 46 Keys No. 303
- 49 Buchanan No. 304
- 54 Invermay No. 305
- 60 Hazel Dell No. 335
- 62 Preeceville No. 334
- 67 Clayton No. 333
- 75 Livingston No. 331

10 Division No. 10

- 3 Ituna Bon Accord No. 246
- 8 Kellross No. 247
- 14 Touchwood No. 248
- 24 Mount Hope No. 279
- 31 Emerald No. 277
- 36 Foam Lake No. 276
- 41 Elfros No. 307
- 46 Big Quill No. 308
- 52 Prairie Rose No. 309
- 56 Leroy No. 339
- 61 Lakeside No. 338
- 66 Lakeview No. 337
- 71 Sasman No. 336

11 Division No. 11

- 3 Last Mountain Valley No. 250
- 6 Big Arm No. 251
- 11 Arm River No. 252
- 16 Willner No. 253
- 18 Loreburn No. 254
- 26 Rudy No. 284
- 31 Rosedale No. 283
- 34 McCraney No. 282
- 39 Wood Creek No. 281
- 42 Wreford No. 280
- 46 Osborne No. 310
- 52 Morris No. 312
- 59 Lost River No. 313
- 61 Dundurn No. 314
- 65 Corman Park No. 344
- 66 Saskatoon
- 69 Blucher No. 343
- 76 Colonsay No. 342
- 91 Viscount No. 341
- 96 Wolverine No. 340

12 Division No. 12

- 1 Pleasant Valley No. 288
- 4 St. Andrews No. 287
- 11 Milden No. 286
- 20 Fertile Valley No. 285
- 26 Montrose No. 315
- 29 Harris No. 316
- 34 Marriott No. 317
- 38 Mountain View No. 318
- 42 Biggar No. 347
- 50 Perdue No. 346
- 54 Vanscoy No. 345
- 64 Eagle Creek No. 376
- 69 Glenside No. 377
- 72 Rosemount No. 378
- 78 Battle River No. 438

13 Division No. 13

- 6 Kindersley No. 290
- 11 Milton No. 292
- 16 Antelope Park No. 322
- 19 Prairiedale No. 321
- 24 Oakdale No. 320
- 28 Winslow No. 319
- 32 Grandview No. 349
- 38 Mariposa No. 350
- 41 Progress No. 351
- 46 Heart's Hill No. 352
- 49 Eye Hill No. 382
- 56 Grass Lake No. 381
- 59 Tramping Lake No. 380
- 64 Reford No. 379
- 68 Buffalo No. 409
- 72 Round Valley No. 410
- 76 Senlac No. 411
- 79 Manitou Lake No. 442
- 92 Hillsdale No. 440
- 96 Cut Knife No. 439

14 Division No. 14

- 1 Hudson Bay No. 394
- 6 Porcupine No. 395
- 21 Kelvington No. 366
- 23 Ponass Lake No. 367
- 26 Spalding No. 368
- 34 Barrier Valley No. 397
- 35 Pleasantdale No. 398
- 38 Bjorkdale No. 426
- 43 Tisdale No. 427
- 47 Star City No. 428
- 53 Willow Creek No. 458
- 56 Connaught No. 457
- 59 Arborfield No. 456
- 67 Moose Range No. 486
- 72 Nipawin No. 487
- 77 Torch River No. 488

15 Division No. 15

- 1 St. Peter No. 369
- 7 Humboldt No. 370
- 11 Bayne No. 371
- 14 Grant No. 372
- 18 Aberdeen No. 373
- 26 Laird No. 404
- 31 Rosthern No. 403
- 36 Fish Creek No. 402
- 39 Hoodoo No. 401
- 44 Three Lakes No. 400
- 48 Lake Lenore No. 399
- 51 Flett's Springs No. 429
- 54 Invergordon No. 430
- 57 St. Louis No. 431
- 61 Duck Lake No. 463
- 64 Prince Albert No. 461
- 67 Birch Hills No. 460
- 71 Kinistino No. 459
- 79 Garden River No. 490
- 94 Buckland No. 491
- 99 Paddockwood No. 520

16 Division No. 16

- 5 Mayfield No. 406
- 8 Great Bend No. 405
- 13 Blaine Lake No. 434
- 18 Redberry No. 435
- 23 Douglas No. 436
- 28 North Battleford No. 437
- 33 Round Hill No. 467
- 38 Meeting Lake No. 466
- 41 Leask No. 464
- 46 Shellbrook No. 493
- 51 Canwood No. 494
- 56 Spiritwood No. 496
- 62 Medstead No. 497
- 75 Big River No. 555

17 Division No. 17

- 1 Meota No. 468
- 8 Turtle River No. 469
- 13 Paynton No. 470
- 17 Eldon No. 471
- 22 Wilton No. 472
- 28 Britannia No. 502
- 32 Frenchman Butte No. 501
- 45 Mervin No. 499
- 47 Parkdale No. 498
- 54 Meadow Lake No. 588
- 56 Loon Lake No. 561
- 62 Beaver River No. 622

18 Division No. 18

- 90 Division No. 18, Unorganized

2021 Census Agricultural Regions and Census Divisions

10 Census Agricultural Region 1

- 1 Division No. 1
- 4 Division No. 4

20 Census Agricultural Region 2

- 2 Division No. 2
- 5 Division No. 5

30 Census Agricultural Region 3

- 3 Division No. 3
- 6 Division No. 6
- 15 Division No. 15

40 Census Agricultural Region 4A

- 7 Division No. 7

41 Census Agricultural Region 4B

- 10 Division No. 10

50 Census Agricultural Region 5

- 8 Division No. 8
- 9 Division No. 9
- 11 Division No. 11

60 Census Agricultural Region 6

- 12 Division No. 12
- 13 Division No. 13
- 14 Division No. 14
- 16 Division No. 16

70 Census Agricultural Region 7





- 17 Division No. 17
- 18 Division No. 18
- 19 Division No. 19

MAP 2

Alberta

2021 Census Divisions and Census Consolidated Subdivisions

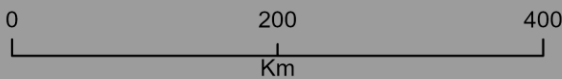
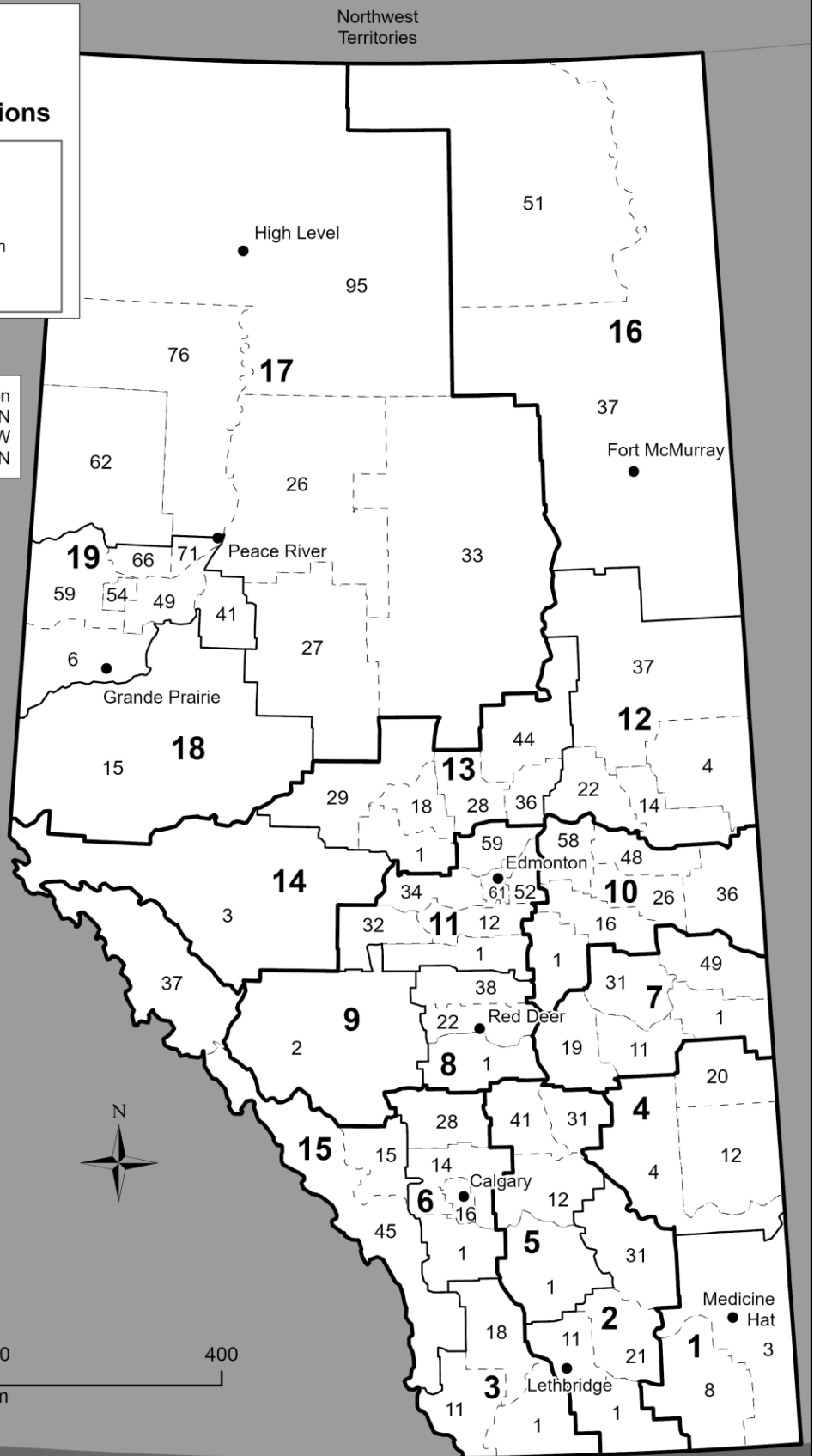
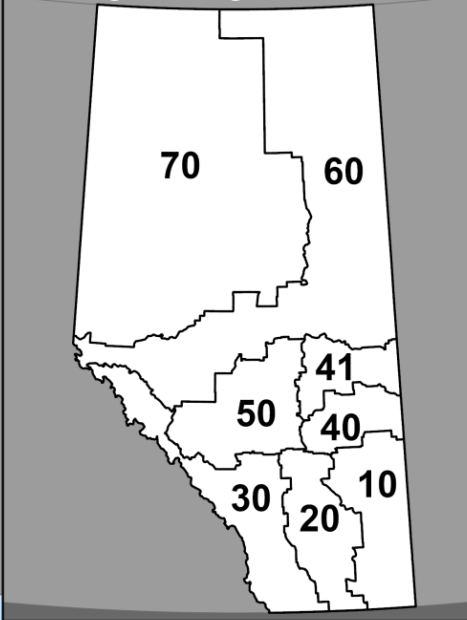
Legend

-  Census agricultural region
-  Census division
-  Census consolidated subdivision
-  Population centre

Lambert Conformal Conic Projection
 Standard parallels: 50° 50' 00" N and 58° 10' 00" N
 Central meridian: 115° 00' 00" W
 Latitude of origin: 54° 30' 00" N

British Columbia

Census Agricultural Regions



Source: Statistics Canada, Agriculture, Census of Agriculture, 2021

U.S.A.

Map produced by Remote Sensing and Geospatial Analysis, Agriculture Division, Statistics Canada, 2021



2021 Census Divisions and Census Consolidated Subdivisions




- | | | |
|--|---|--|
| <p>1 Division No. 1
 3 Cypress County
 8 Forty Mile County No. 8</p> <p>2 Division No. 2
 1 Warner County No. 5
 11 Lethbridge County
 21 Taber
 31 Newell County</p> <p>3 Division No. 3
 1 Cardston County
 11 Pincher Creek No. 9
 18 Willow Creek No. 26</p> <p>4 Division No. 4
 4 Special Area No. 2
 12 Special Area No. 3
 20 Special Area No. 4</p> <p>5 Division No. 5
 1 Vulcan County
 12 Wheatland County
 31 Starland County
 41 Kneehill County</p> <p>6 Division No. 6
 1 Foothills County
 14 Rocky View County
 16 Calgary
 28 Mountain View County</p> <p>7 Division No. 7
 1 Provost No. 52
 11 Paintearth County No. 18
 19 Stettler County No. 6
 31 Flagstaff County
 49 Wainwright No. 61</p> | <p>8 Division No. 8
 1 Red Deer County
 22 Lacombe County
 38 Ponoka County</p> <p>9 Division No. 9
 2 Clearwater County</p> <p>10 Division No. 10
 1 Camrose County
 16 Beaver County
 26 Minburn County No. 27
 36 Vermilion River County
 48 Two Hills County No. 21
 58 Lamont County</p> <p>11 Division No. 11
 1 Wetaskiwin County No. 10
 12 Leduc County
 32 Brazeau County
 34 Parkland County
 52 Strathcona County
 59 Sturgeon County
 61 Edmonton</p> <p>12 Division No. 12
 4 Bonnyville No. 87
 14 St. Paul County No. 19
 22 Smoky Lake County
 37 Lac la Biche County</p> <p>13 Division No. 13
 1 Lac Ste. Anne County
 18 Barrhead County No. 11
 28 Westlock County
 29 Woodlands County
 36 Thorhild County
 44 Athabasca County</p> | <p>14 Division No. 14
 3 Yellowhead County</p> <p>15 Division No. 15
 15 Bighorn No. 8
 37 Improvement District No. 12
 Jasper Park
 45 Ranchland No. 66</p> <p>16 Division No. 16
 37 Wood Buffalo
 51 Improvement District No. 24
 Wood Buffalo</p> <p>17 Division No. 17
 26 Northern Sunrise County
 27 Big Lakes County
 33 Lesser Slave River No. 124
 62 Clear Hills
 76 Northern Lights County
 95 Mackenzie County</p> <p>18 Division No. 18
 15 Greenview No. 16</p> <p>19 Division No. 19
 6 Grande Prairie County No. 1
 41 Smoky River No. 130
 49 Birch Hills County
 54 Spirit River No. 133
 59 Saddle Hills County
 66 Fairview No. 136
 71 Peace No. 135</p> |
|--|---|--|

MAP 1

British Columbia 2021 Census Agricultural Regions and Census Divisions

Lambert Conformal Conic Projection
Standard parallels: 50° 13' 03" N and 58° 02' 37" N
Central meridian: 126° 31' 38" W
Latitude of origin: 54° 07' 50" N

Legend

-  Census agricultural region
-  Census division
-  Population centre



Source: Statistics Canada, Agriculture, Census of Agriculture, 2021

Map produced by Remote Sensing and Geospatial Analysis, Agriculture Division, Statistics Canada, 2021

2021 Census Agricultural Regions and Census Divisions

1 Vancouver Island-Coast

- 17 Capital
- 19 Cowichan Valley
- 21 Nanaimo
- 23 Alberni-Clayoquot
- 24 Strathcona
- 26 Comox Valley
- 27 Powell River
- 43 Mount Waddington
- 45 Central Coast

2 Lower Mainland-Southwest

- 9 Fraser Valley
- 15 Greater Vancouver
- 29 Sunshine Coast
- 31 Squamish-Lillooet

3 Thompson-Okanagan

- 7 Okanagan-Similkameen
- 33 Thompson-Nicola
- 35 Central Okanagan
- 37 North Okanagan
- 39 Columbia-Shuswap

4 Kootenay

- 1 East Kootenay
- 3 Central Kootenay
- 5 Kootenay Boundary

5 Cariboo

- 41 Cariboo
- 53 Fraser-Fort George

6 North Coast

- 47 Skeena-Queen Charlotte
- 49 Kitimat-Stikine

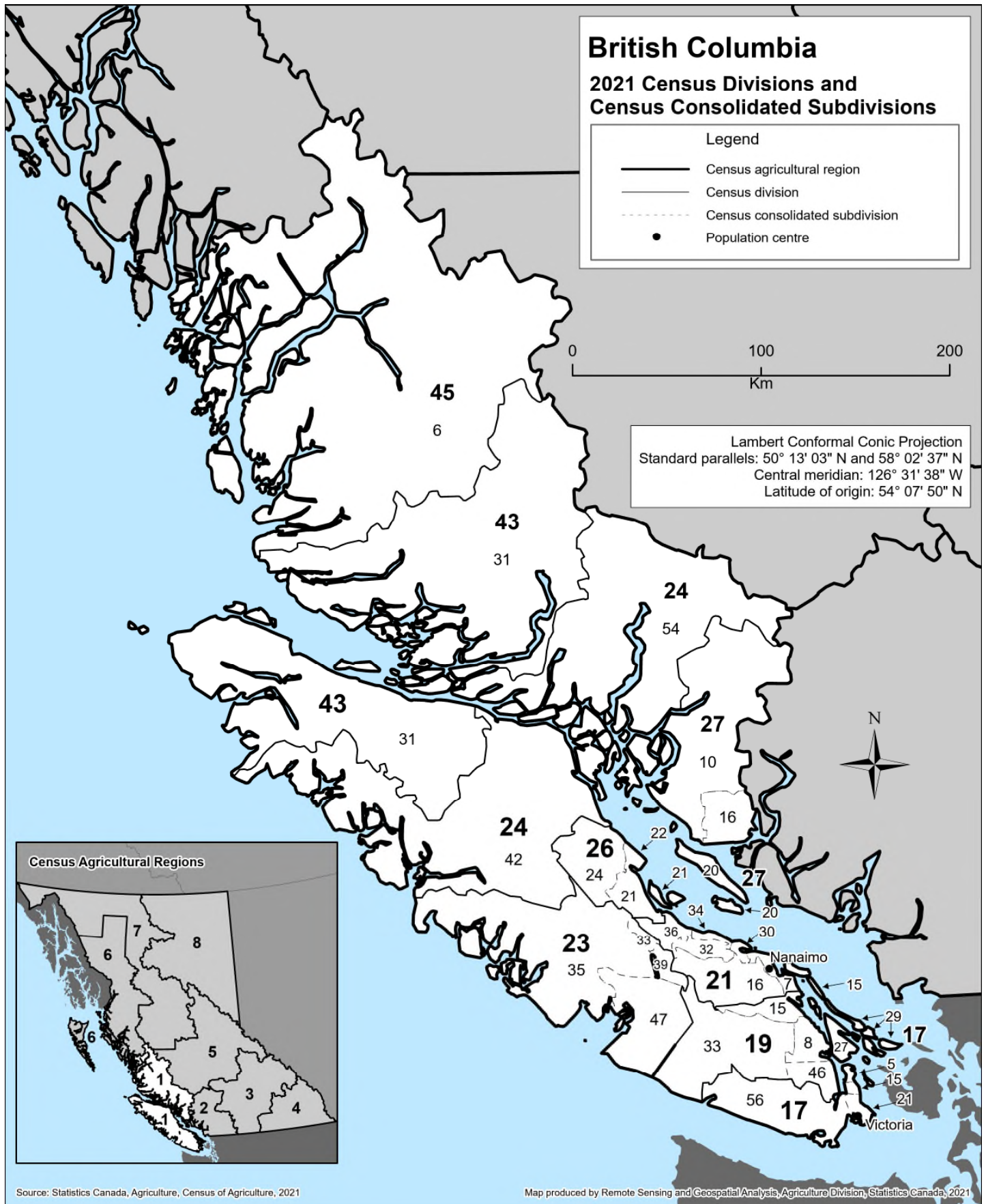
7 Nechako

- 51 Bulkley-Nechako
- 57 Stikine

8 Peace River

- 55 Peace River
- 59 Northern Rockies

MAP 2A



2021 Census Divisions and Census Consolidated Subdivisions

17 Capital

- 5 North Saanich
- 15 Central Saanich
- 21 Saanich
- 27 Saltspring Island
- 29 Southern Gulf Islands
- 56 Juan de Fuca (Part 2)

19 Cowichan Valley

- 8 North Cowichan
- 15 Cowichan Valley G
- 33 Cowichan Valley F
- 46 Cowichan Valley B

21 Nanaimo

- 7 Nanaimo
- 16 Nanaimo C
- 30 Nanaimo E
- 32 Nanaimo F
- 34 Nanaimo G
- 36 Nanaimo H

23 Alberni-Clayoquot

- 33 Alberni-Clayoquot B
- 35 Alberni-Clayoquot D
- 39 Alberni-Clayoquot F
- 47 Alberni-Clayoquot A

24 Strathcona

- 42 Strathcona D
(Oyster Bay - Buttle Lake)
- 54 Strathcona C

26 Comox Valley

- 21 Comox Valley A
- 22 Comox Valley B (Lazo North)
- 24 Comox Valley C
(Puntledge - Black Creek)

27 Powell River

- 10 Qathet A
- 16 Qathet C
- 20 Qathet E

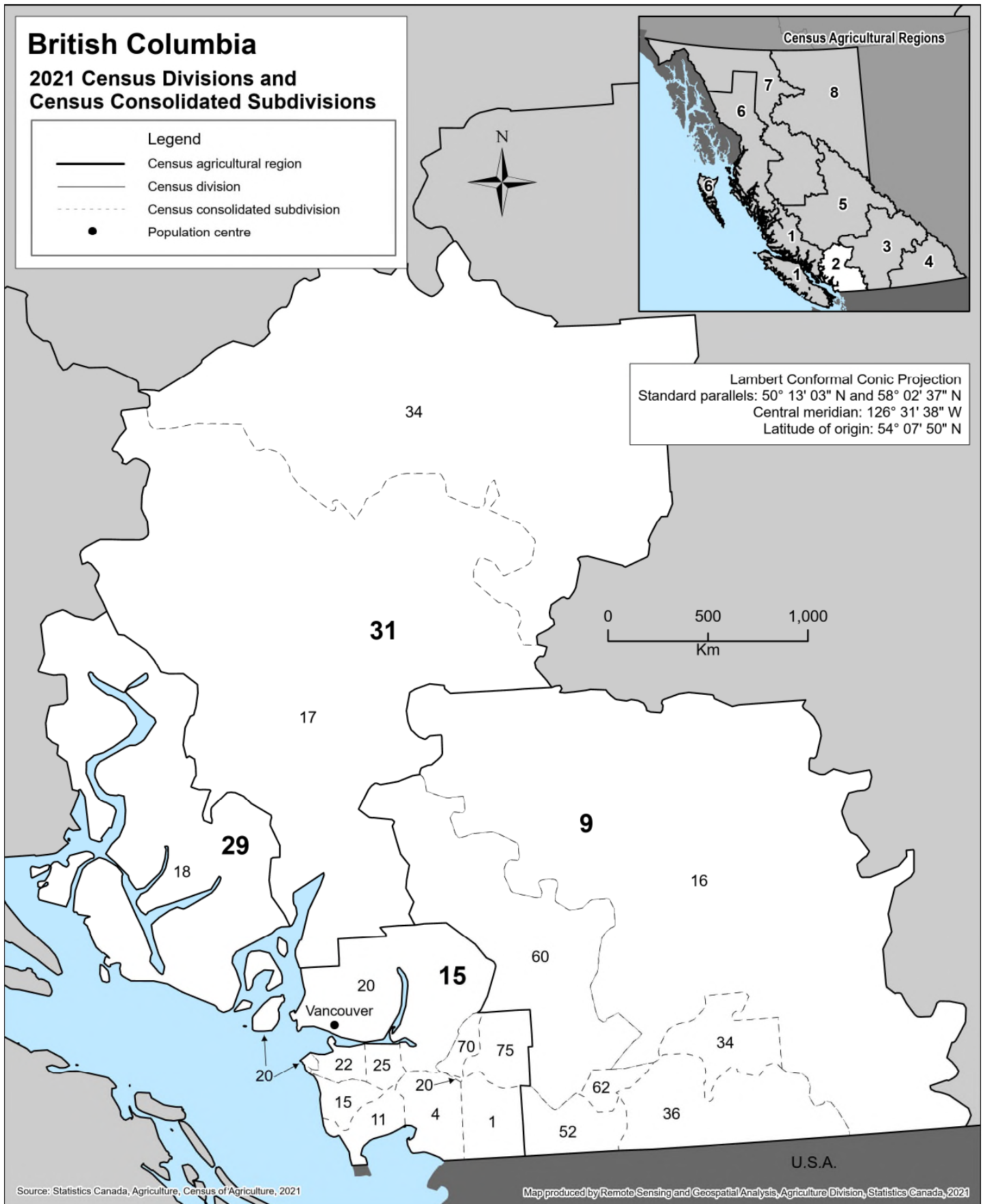
43 Mount Waddington

- 31 Mount Waddington C

45 Central Coast

- 6 Central Coast A

MAP 2B



2021 Census Divisions and Census Consolidated Subdivisions

9 Fraser Valley

- 16 Fraser Valley B
- 34 Fraser Valley D
- 36 Fraser Valley E
- 52 Abbotsford
- 60 Fraser Valley F
- 62 Fraser Valley G

15 Greater Vancouver

- 1 Langley
- 4 Surrey
- 11 Delta
- 15 Richmond
- 20 Metro Vancouver A
- 22 Vancouver
- 25 Burnaby
- 70 Pitt Meadows
- 75 Maple Ridge

29 Sunshine Coast

- 18 Sunshine Coast A





31 Squamish-Lillooet

- 17 Squamish-Lillooet C
- 34 Squamish-Lillooet B

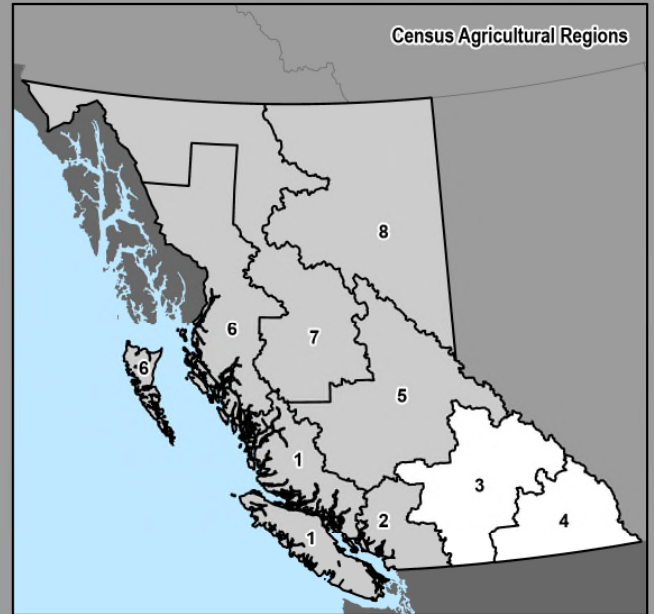
MAP 2C

British Columbia 2021 Census Divisions and Census Consolidated Subdivisions

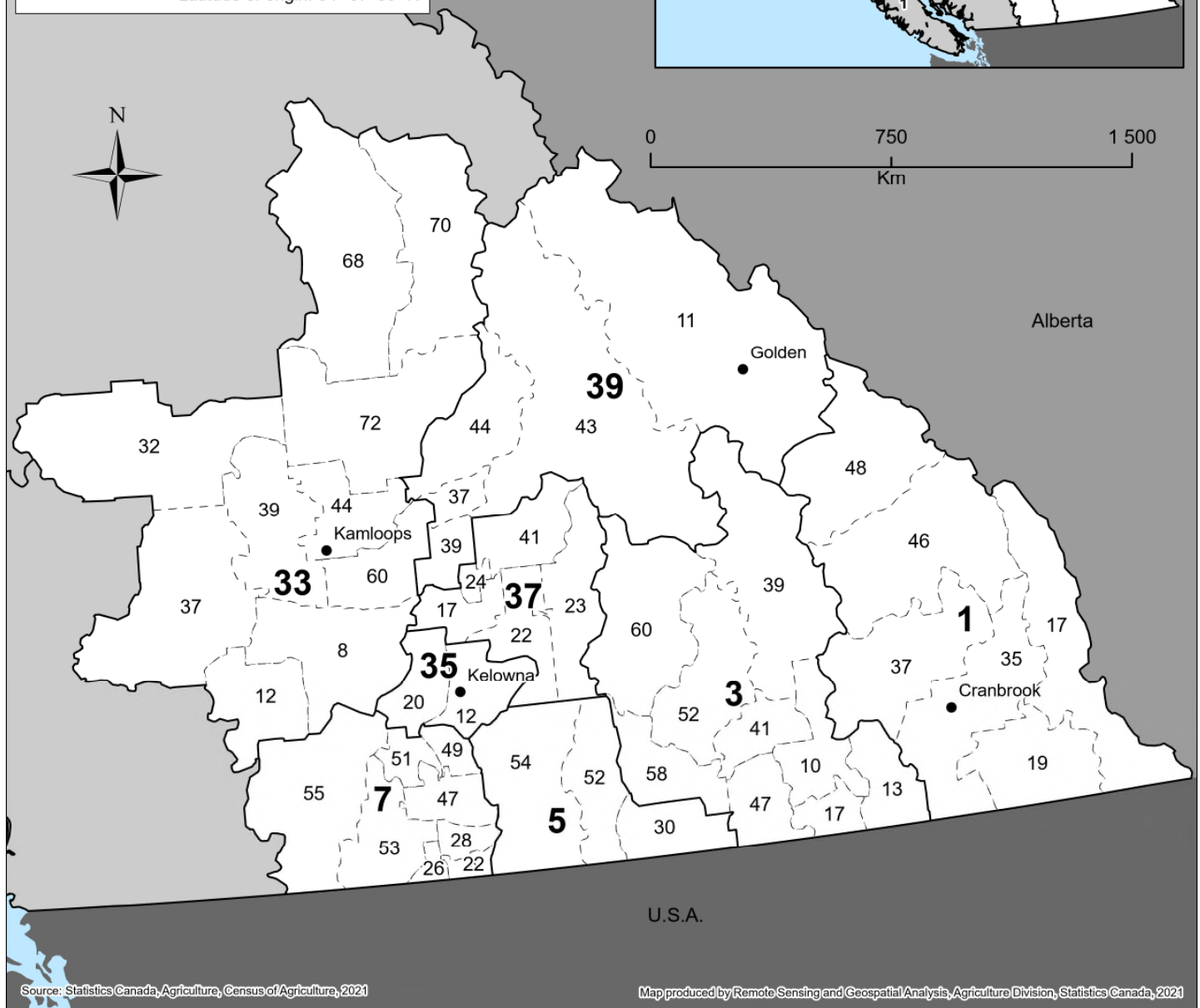
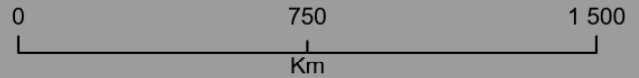
Legend

-  Census agricultural region
-  Census division
-  Census consolidated subdivision
-  Population centre

Census Agricultural Regions



Lambert Conformal Conic Projection
Standard parallels: 50° 13' 03" N and 58° 02' 37" N
Central meridian: 126° 31' 38" W
Latitude of origin: 54° 07' 50" N



Source: Statistics Canada, Agriculture, Census of Agriculture, 2021

Map produced by Remote Sensing and Geospatial Analysis, Agriculture Division, Statistics Canada, 2021



2021 Census Divisions and Census Consolidated Subdivisions

1 East Kootenay

- 17 East Kootenay A
- 19 East Kootenay B
- 35 East Kootenay C
- 37 East Kootenay E
- 46 East Kootenay F
- 48 East Kootenay G

3 Central Kootenay

- 10 Central Kootenay A
- 13 Central Kootenay B
- 17 Central Kootenay C
- 39 Central Kootenay D
- 41 Central Kootenay E
- 47 Central Kootenay G
- 52 Central Kootenay H
- 58 Central Kootenay J
- 60 Central Kootenay K

5 Kootenay Boundary

- 30 Kootenay Boundary B /
Lower Columbia-Old-Glory
- 52 Kootenay Boundary D /
Rural Grand Forks
- 54 Kootenay Boundary E /
West Boundary

7 Okanagan-Similkameen

- 22 Okanagan-Similkameen A
- 26 Okanagan-Similkameen B
- 28 Okanagan-Similkameen C
- 47 Okanagan-Similkameen D
- 49 Okanagan-Similkameen E
- 51 Okanagan-Similkameen F
- 53 Okanagan-Similkameen G
- 55 Okanagan-Similkameen H

33 Thompson-Nicola

- 8 Thompson-Nicola M
(Beautiful Nicola Valley - North)
- 12 Thompson-Nicola N
(Beautiful Nicola Valley - South)
- 32 Thompson-Nicola E
(Bonaparte Plateau)
- 37 Thompson-Nicola I
(Blue Sky Country)
- 39 Thompson-Nicola J
(Copper Desert Country)
- 44 Thompson-Nicola P
(Rivers and the Peaks)
- 60 Thompson-Nicola L
(Grasslands)
- 68 Thompson-Nicola A
(Wells Gray Country)
- 70 Thompson-Nicola B
(Thompson Headwaters)
- 72 Thompson-Nicola O
(Lower North Thompson)

35 Central Okanagan

- 12 Central Okanagan
- 20 Central Okanagan West

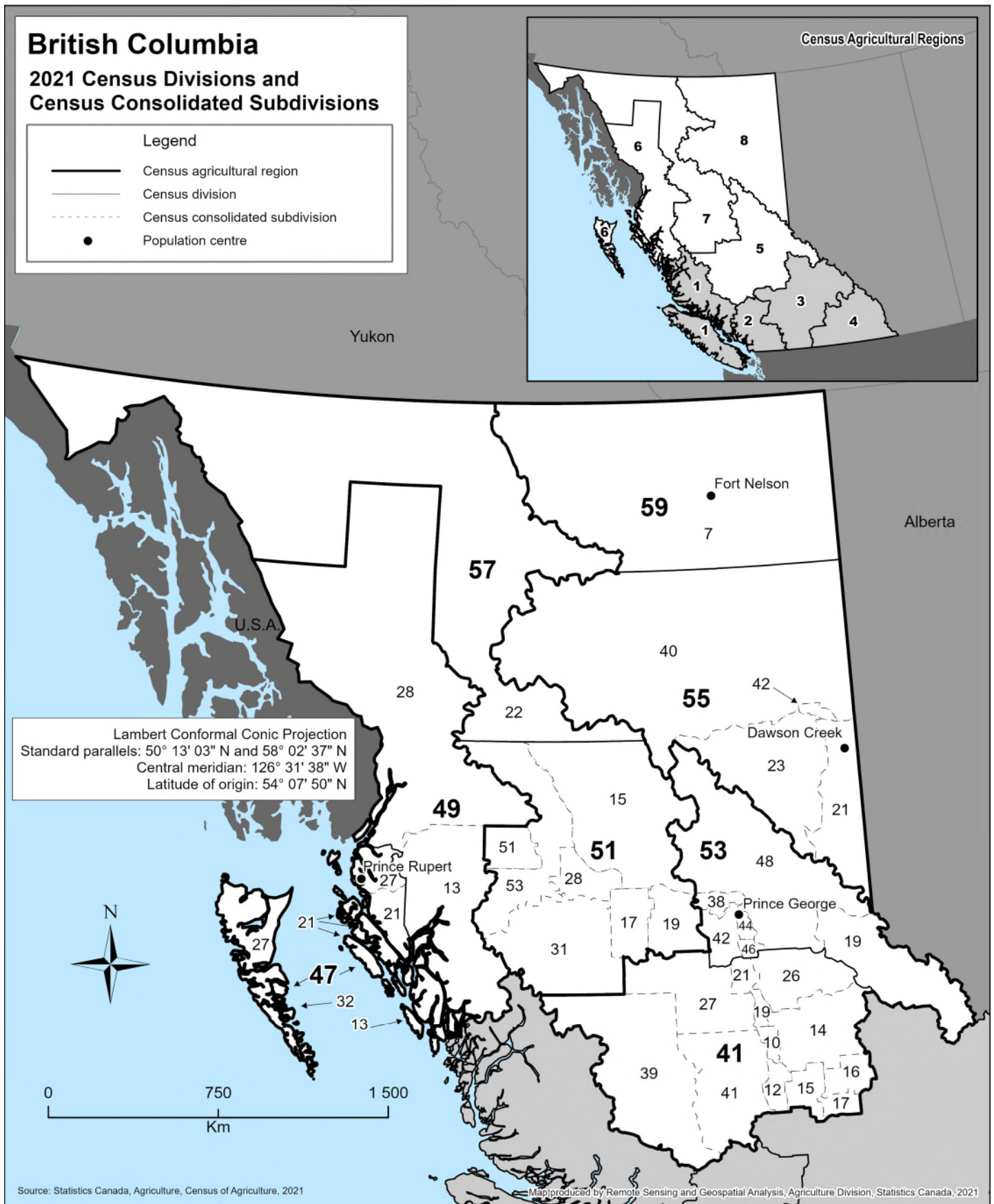
37 North Okanagan

- 17 North Okanagan B
- 22 North Okanagan D
- 23 North Okanagan E
- 24 Spallumcheen
- 41 North Okanagan F

39 Columbia-Shuswap

- 11 Columbia-Shuswap A
- 37 Columbia-Shuswap C
- 39 Columbia-Shuswap D
- 43 Columbia-Shuswap E
- 44 Columbia-Shuswap F

MAP 2D



2021 Census Divisions and Census Consolidated Subdivisions

41 Cariboo

- 10 Cariboo D
- 12 Cariboo E
- 14 Cariboo F
- 15 Cariboo G
- 16 Cariboo H
- 17 Cariboo L
- 19 Cariboo A
- 21 Cariboo B
- 26 Cariboo C
- 27 Cariboo I
- 39 Cariboo J
- 41 Cariboo K

47 Skeena-Queen Charlotte

- 21 North Coast C
- 27 North Coast D
- 32 North Coast E

49 Kitimat-Stikine

- 13 Kitimat-Stikine C (Part 1)
- 28 Kitimat-Stikine B

51 Bulkley-Nechako

- 15 Bulkley-Nechako C
- 17 Bulkley-Nechako D
- 19 Bulkley-Nechako F
- 28 Bulkley-Nechako B
- 31 Bulkley-Nechako E
- 51 Bulkley-Nechako A
- 53 Bulkley-Nechako G

53 Fraser-Fort George

- 19 Fraser-Fort George H
- 38 Fraser-Fort George A
- 42 Fraser-Fort George C
- 44 Fraser-Fort George D
- 46 Fraser-Fort George E
- 48 Fraser-Fort George F

55 Peace River

- 21 Peace River D
- 23 Peace River E
- 40 Peace River B
- 42 Peace River C

57 Stikine

- 22 Stikine Region

59 Northern Rockies

- 7 Northern Rockies