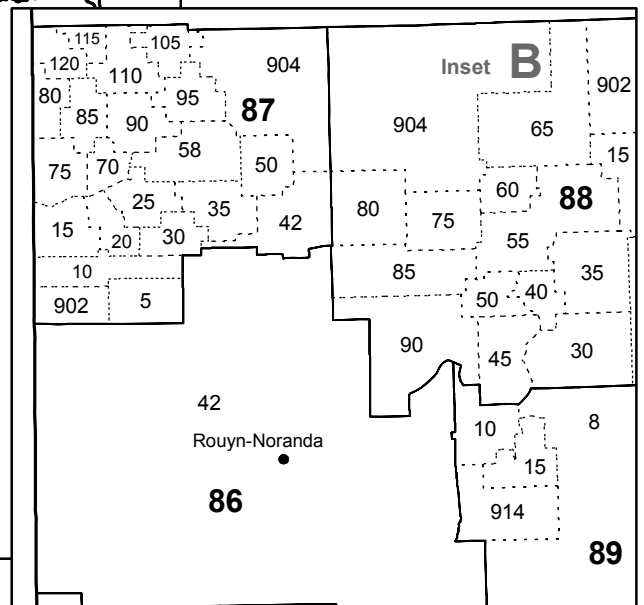
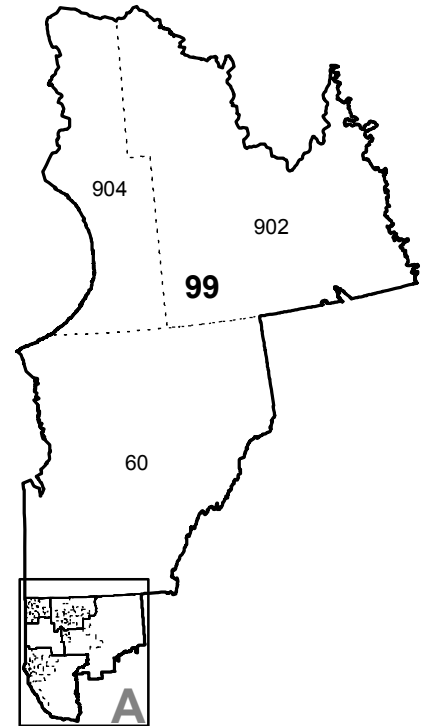
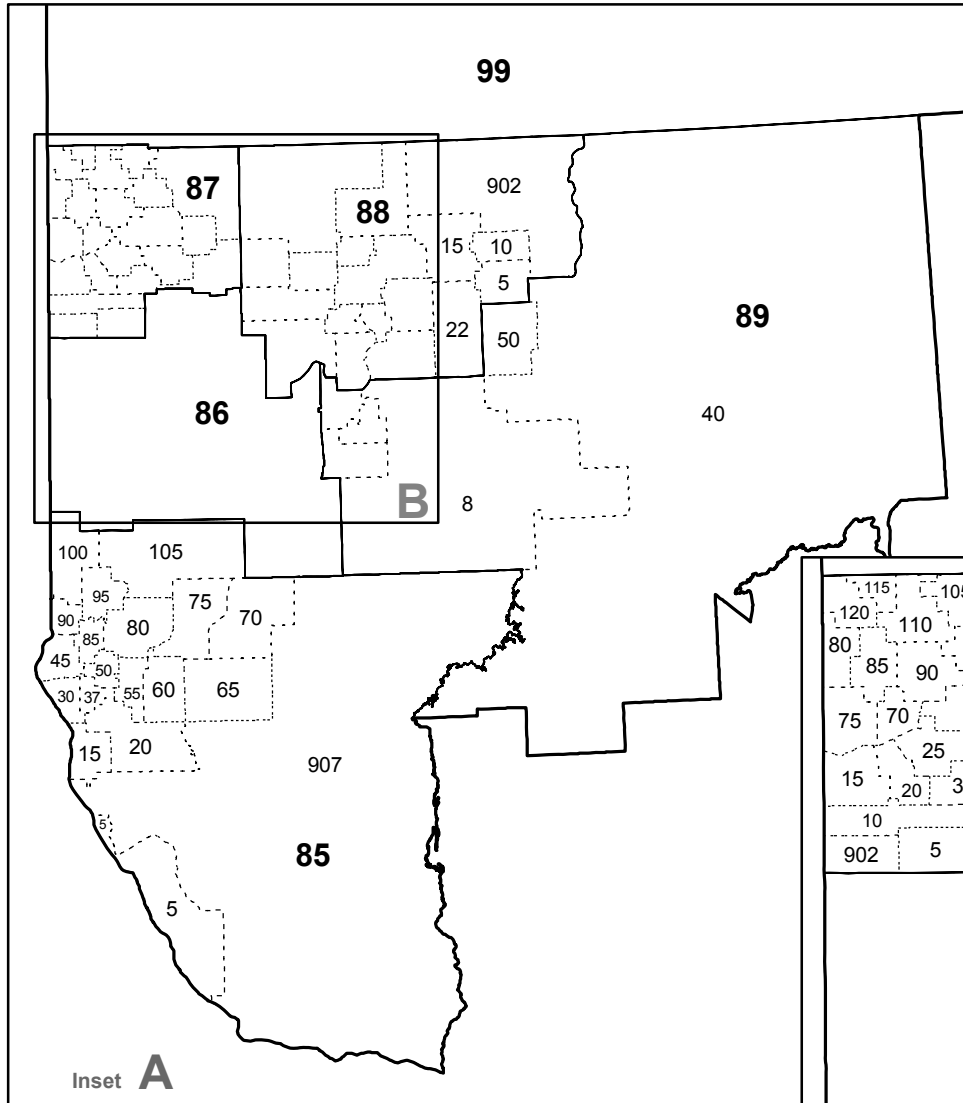
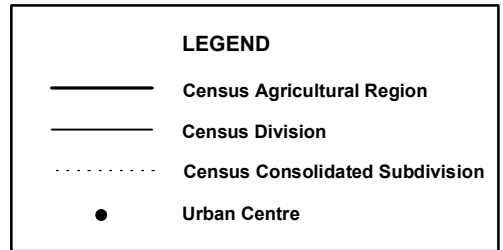
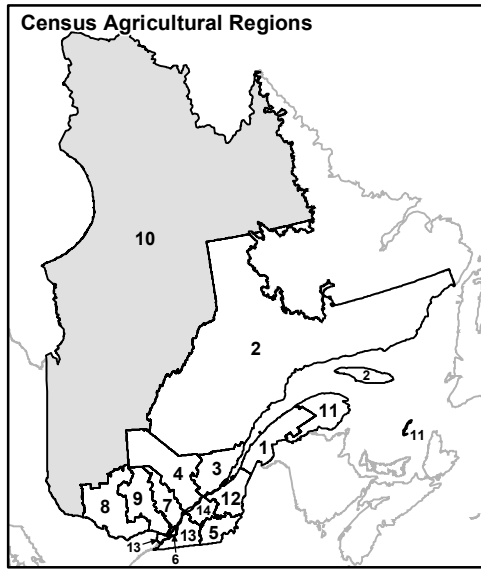


Quebec

2006 Census Divisions and Census Consolidated Subdivisions



2006 Census Divisions and Census Consolidated Subdivisions

85 Témiscamingue*

- 5 Témiscaming
- 15 Saint-Édouard-de-Fabre
- 20 Béarn
- 30 Duhamel-Ouest
- 37 Lorrainville
- 45 Saint-Bruno-de-Guigues
- 50 Laverlochère
- 55 Fugèreville
- 60 Latulipe-et-Gaboury
- 65 Belleterre
- 70 Laforce
- 75 Moffet
- 80 Angliers
- 85 Saint-Eugène-de-Guigues
- 90 Notre-Dame-du-Nord
- 95 Guérin
- 100 Nédélec
- 105 Rémigny
- 907 Les Lacs-du-Témiscamingue

86 Rouyn-Noranda

- 42 Rouyn-Noranda

87 Abitibi-Ouest*

- 5 *Duparquet*
- 10 Rapide-Danseur
- 15 Roquemaure
- 20 Gallichan
- 25 Palmarolle
- 30 Sainte-Germaine-Boulé
- 35 Poularies
- 42 Taschereau
- 50 Authier
- 58 Macamic
- 70 Sainte-Hélène-de-Mancebourg
- 75 Clerval
- 80 La Reine
- 85 Dupuy
- 90 La Sarre
- 95 Chazel
- 105 Val-Saint-Gilles
- 110 Clermont
- 115 *Normétal*
- 120 Saint-Lambert
- 902 *Lac-Duparquet*
- 904 Rivière-Ojima

88 Abitibi*

- 5 Champneuf
- 10 Rochebaucourt
- 15 La Morandière
- 22 Barraute
- 30 La Corne
- 35 Landrienne
- 40 Saint-Marc-de-Figuery
- 45 La Motte
- 50 Saint-Mathieu-d'Harricana
- 55 Amos
- 60 Saint-Félix-de-Dalquier
- 65 Saint-Dominique-du-Rosaire
- 75 Trécesson
- 80 Launay
- 85 Sainte-Gertrude-Manneville
- 90 Preissac
- 902 Lac-Despinassy
- 904 Lac-Chicobi

89 Vallée-de-l'Or*

- 8 Val-d'Or
- 10 Rivière-Héva
- 15 *Malartic*
- 40 Senneterre
- 50 Belcourt
- 914 *Lac-Fouillac*

99 Nord-du-Québec*

- 60 Baie-James
- 902 *Rivière-Koksoak*
- 904 Baie-d'Hudson

* To protect data confidentiality, the data for some or all geographic areas in this Census Division have been combined with another Census Consolidated Subdivision or Census Division. For more detail, see the Geographic area amalgamations page accessible from the Reference maps page.

All Census Consolidated Subdivisions in italics had no farms in 2006.