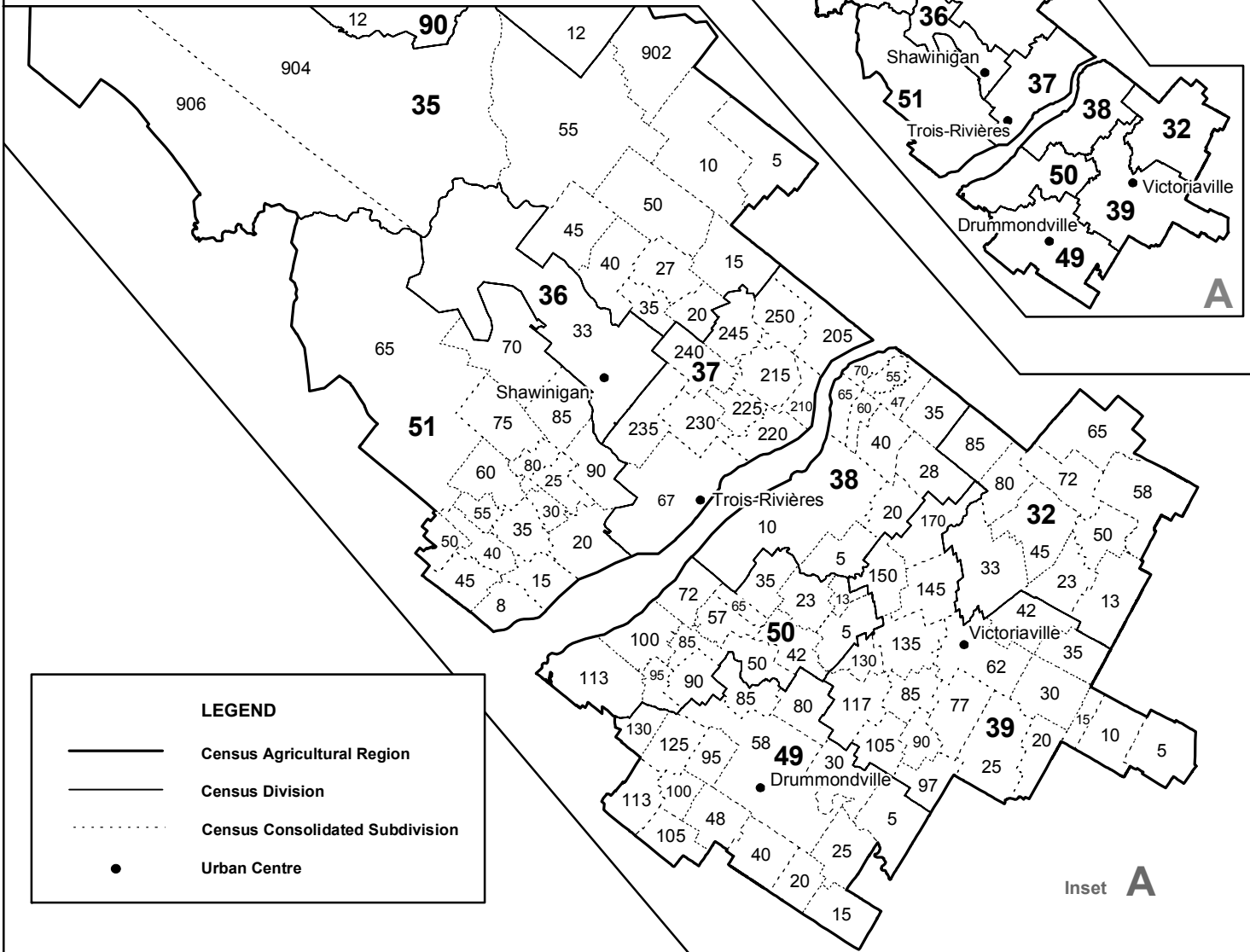
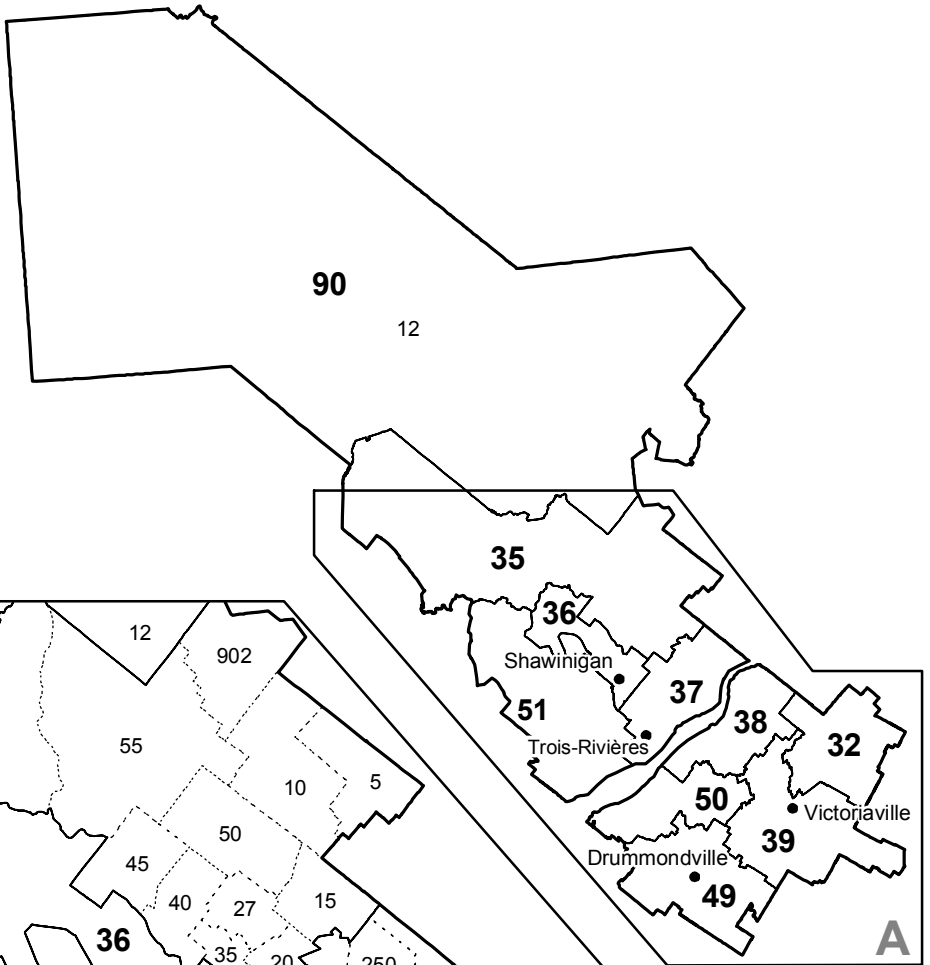
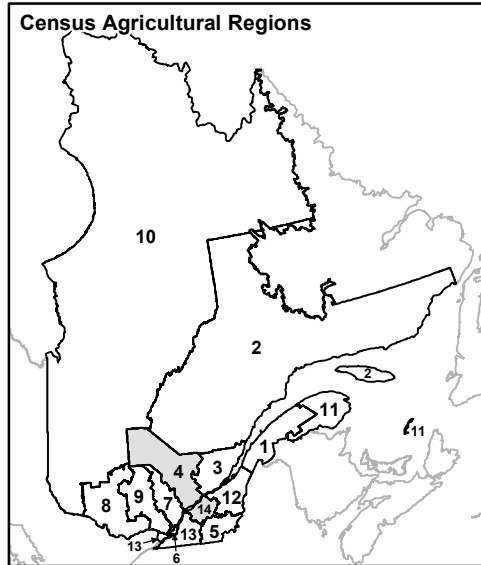


Quebec

2006 Census Divisions and Census Consolidated Subdivisions



LEGEND

- Census Agricultural Region
- Census Division
- Census Consolidated Subdivision
- Urban Centre

Inset **A**

2006 Census Divisions and Census Consolidated Subdivisions

32 L'Érable

- 13 Saint-Ferdinand
- 23 Sainte-Sophie-d'Halifax
- 33 Princeville
- 45 Plessisville
- 50 Saint-Pierre-Baptiste
- 58 Inverness
- 65 Lyster
- 72 Laurierville
- 80 Notre-Dame-de-Lourdes
- 85 Villeroy

35 Mékinac*

- 5 Notre-Dame-de-Montauban
- 10 Lac-aux-Sables
- 15 Saint-Adelphe
- 20 Saint-Séverin
- 27 Saint-Tite
- 35 Hérouxville
- 40 Grandes-Piles
- 45 Saint-Roch-de-Mékinac
- 50 Sainte-Thècle
- 55 Trois-Rives
- 902 *Lac-Masketsi*
- 904 *Lac-Normand*
- 906 *Rivière-de-la-Savane*

36 Shawinigan

- 33 Shawinigan

37 Francheville

- 67 Trois-Rivières
- 205 Sainte-Anne-de-la-Pérade
- 210 Batiscan
- 215 Sainte-Geneviève-de-Batiscan
- 220 Champlain
- 225 Saint-Luc-de-Vincennes
- 230 Saint-Maurice
- 235 Notre-Dame-du-Mont-Carmel
- 240 Saint-Narcisse
- 245 Saint-Stanislas
- 250 Saint-Prosper

38 Bécancour*

- 5 Saint-Sylvère
- 10 Bécancour
- 20 Lemieux
- 28 Manseau
- 35 Sainte-Françoise
- 40 Sainte-Sophie-de-Lévrard
- 47 Fortierville
- 55 Parisville
- 60 Sainte-Cécile-de-Lévrard
- 65 Saint-Pierre-les-Becquets
- 70 Deschailions-sur-Saint-Laurent

39 Arthabaska*

- 5 Saints-Martyrs-Canadiens
- 10 Ham-Nord
- 15 Notre-Dame-de-Ham
- 20 Saint-Rémi-de-Tingwick
- 25 Tingwick
- 30 Chesterville
- 35 Chester-Est
- 42 Saint-Norbert-d'Arthabaska
- 62 Victoriaville
- 77 Warwick
- 85 Saint-Albert
- 90 Sainte-Élisabeth-de-Warwick
- 97 Kingsey Falls
- 105 Sainte-Séraphine
- 117 Sainte-Clotilde-de-Horton
- 130 Saint-Samuel
- 135 Saint-Valère
- 145 Saint-Rosaire
- 150 Sainte-Anne-du-Sault
- 170 Saint-Louis-de-Blandford

49 Drummond

- 5 Saint-Félix-de-Kingsey
- 15 Durham-Sud
- 20 Lefebvre
- 25 L'Avenir
- 30 Saint-Lucien
- 40 Wickham
- 48 Saint-Germain-de-Grantham
- 58 Drummondville
- 80 Notre-Dame-du-Bon-Conseil
- 85 Sainte-Brigitte-des-Saults
- 95 Saint-Majorique-de-Grantham
- 100 Saint-Edmond-de-Grantham
- 105 Saint-Eugène
- 113 Saint-Guillaume
- 125 Saint-Bonaventure
- 130 Saint-Pie-de-Guire

50 Nicolet-Yamaska*

- 5 Sainte-Eulalie
- 13 Aston-Jonction
- 23 Saint-Wenceslas
- 35 Saint-Célestin
- 42 Saint-Léonard-d'Aston
- 50 Sainte-Perpétue
- 57 Sainte-Monique
- 65 Grand-Saint-Esprit
- 72 Nicolet
- 85 La Visitation-de-Yamaska
- 90 Saint-Zéphirin-de-Courval
- 95 Saint-Elphège
- 100 Baie-du-Febvre
- 113 Pierreville

51 Maskinongé*

- 8 Maskinongé
- 15 Louiseville
- 20 Yamachiche
- 25 Saint-Barnabé
- 30 Saint-Sévère
- 35 Saint-Léon-le-Grand
- 40 Sainte-Ursule
- 45 Saint-Justin
- 50 Saint-Édouard-de-Maskinongé
- 55 Sainte-Angèle-de-Prémont
- 60 Saint-Paulin
- 65 Saint-Alexis-des-Monts
- 70 Saint-Mathieu-du-Parc
- 75 Saint-Élie-de-Caxton
- 80 Charette
- 85 Saint-Boniface
- 90 Saint-Étienne-des-Grès

90 La Tuque

- 12 La Tuque

* To protect data confidentiality, the data for some or all geographic areas in this Census Division have been combined with another Census Consolidated Subdivision or Census Division. For more detail, see the Geographic area amalgamations page accessible from the Reference maps page.

All Census Consolidated Subdivisions in italics had no farms in 2006.