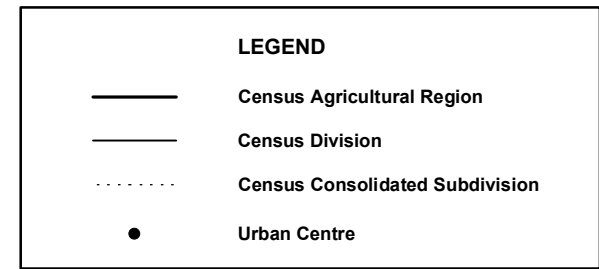
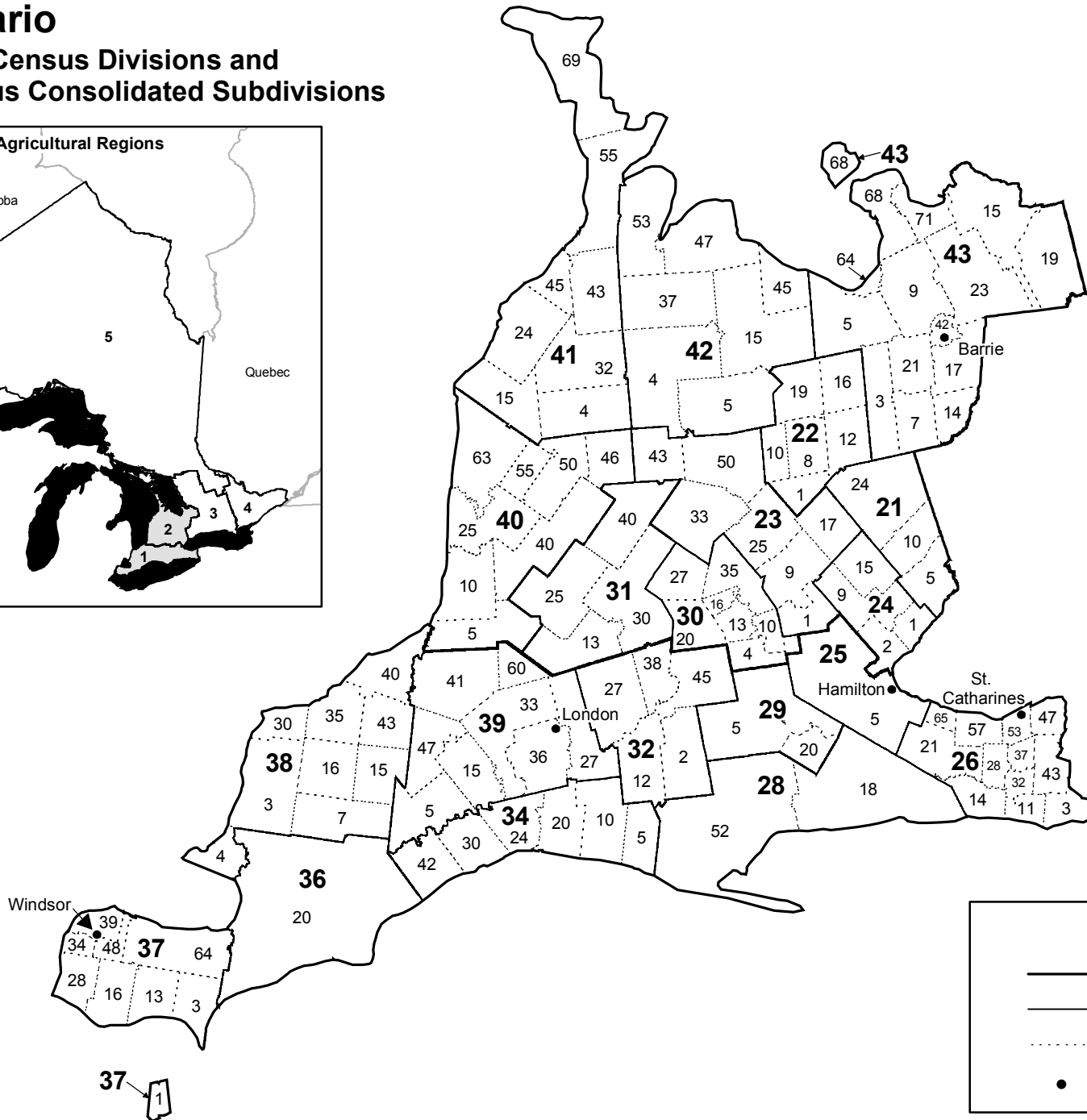
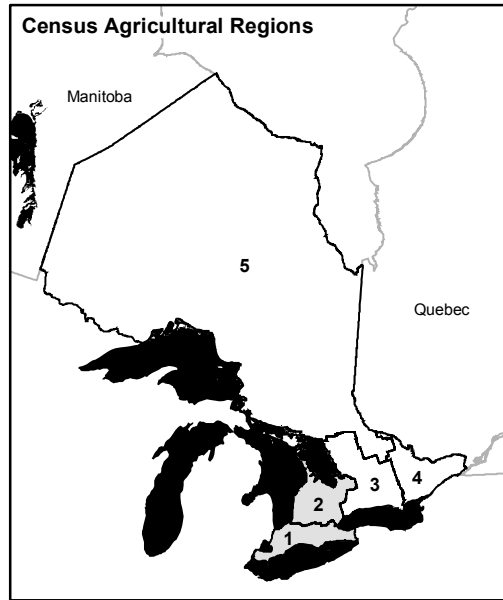


Ontario

2006 Census Divisions and Census Consolidated Subdivisions



Ontario

2006 Census Divisions and Census Consolidated Subdivisions

Map 2A

Page 1

21 Peel <ul style="list-style-type: none">5 Mississauga10 Brampton24 Caledon	25 Hamilton <ul style="list-style-type: none">5 Hamilton	30 Waterloo* <ul style="list-style-type: none">4 North Dumfries10 Cambridge13 Kitchener16 Waterloo20 Wilmot27 Wellesley35 Woolwich	36 Chatham-Kent <ul style="list-style-type: none">20 Chatham-Kent
22 Dufferin <ul style="list-style-type: none">1 East Garafraxa8 Amaranth10 East Luther Grand Valley12 Mono16 Mulmur19 Melancthon	26 Niagara <ul style="list-style-type: none">3 Fort Erie11 Port Colborne14 Wainfleet21 West Lincoln28 Pelham32 Welland37 Thorold43 Niagara Falls47 Niagara-on-the-Lake53 St. Catharines57 Lincoln65 Grimsby	31 Perth <ul style="list-style-type: none">13 Perth South25 West Perth30 Perth East40 North Perth	37 Essex* <ul style="list-style-type: none">1 Pelee3 Leamington13 Kingsville16 Essex28 Amherstburg34 LaSalle39 Windsor48 Tecumseh64 Lakeshore
23 Wellington <ul style="list-style-type: none">1 Puslinch9 Guelph/Eramosa17 Erin25 Centre Wellington33 Mapleton43 Minto50 Wellington North	28 Haldimand-Norfolk <ul style="list-style-type: none">18 Haldimand County52 Norfolk County	32 Oxford <ul style="list-style-type: none">2 Norwich12 South-West Oxford27 Zorra38 East Zorra-Tavistock45 Blandford-Blenheim	38 Lambton <ul style="list-style-type: none">3 St. Clair4 <i>Walpole Island 46</i>7 Dawn-Euphemia15 Brooke-Alvinston16 Enniskillen30 Sarnia35 Plympton-Wyoming40 Lambton Shores43 Warwick
24 Halton <ul style="list-style-type: none">1 Oakville2 Burlington9 Milton15 Halton Hills	29 Brant* <ul style="list-style-type: none">5 Brant20 Six Nations (Part) 40	34 Elgin <ul style="list-style-type: none">5 Bayham10 Malahide20 Central Elgin24 Southwold30 Dutton/Dunwich42 West Elgin	

* To protect data confidentiality, the data for some or all geographic areas in this Census Division have been combined with another Census Consolidated Subdivision or Census Division. For more detail, see the Geographic area amalgamations page accessible from the Reference maps page.

39 Middlesex

- 5 Southwest Middlesex
- 15 Strathroy-Caradoc
- 27 Thames Centre
- 33 Middlesex Centre
- 36 London
- 41 North Middlesex
- 47 Adelaide Metcalfe
- 60 Lucan Biddulph

40 Huron

- 5 South Huron
- 10 Bluewater
- 25 Central Huron
- 40 Huron East
- 46 Howick
- 50 Morris-Turnberry
- 55 North Huron
- 63 Ashfield-Colborne-Wawanosh

41 Bruce

- 4 South Bruce
- 15 Huron-Kinloss
- 24 Kincardine
- 32 Brockton
- 43 Arran-Elderslie
- 45 Saugeen Shores
- 55 South Bruce Peninsula
- 69 Northern Bruce Peninsula

42 Grey

- 4 West Grey
- 5 Southgate
- 15 Grey Highlands
- 37 Chatsworth
- 45 Blue Mountains
- 47 Meaford
- 53 Georgian Bluffs

43 Simcoe*

- 3 Adjala-Tosorontio
- 5 Clearview
- 7 New Tecumseth
- 9 Springwater
- 14 Bradford West Gwillimbury
- 15 Severn
- 17 Innisfil
- 19 Ramara
- 21 Essa
- 23 Oro-Medonte
- 42 *Barrie*
- 64 Wasaga Beach
- 68 Tiny
- 71 Tay

* To protect data confidentiality, the data for some or all geographic areas in this Census Division have been combined with another Census Consolidated Subdivision or Census Division. For more detail, see the Geographic area amalgamations page accessible from the Reference maps page.

All Census Consolidated Subdivisions in italics had no farms in 2006.