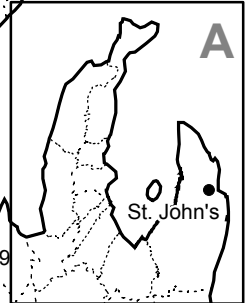
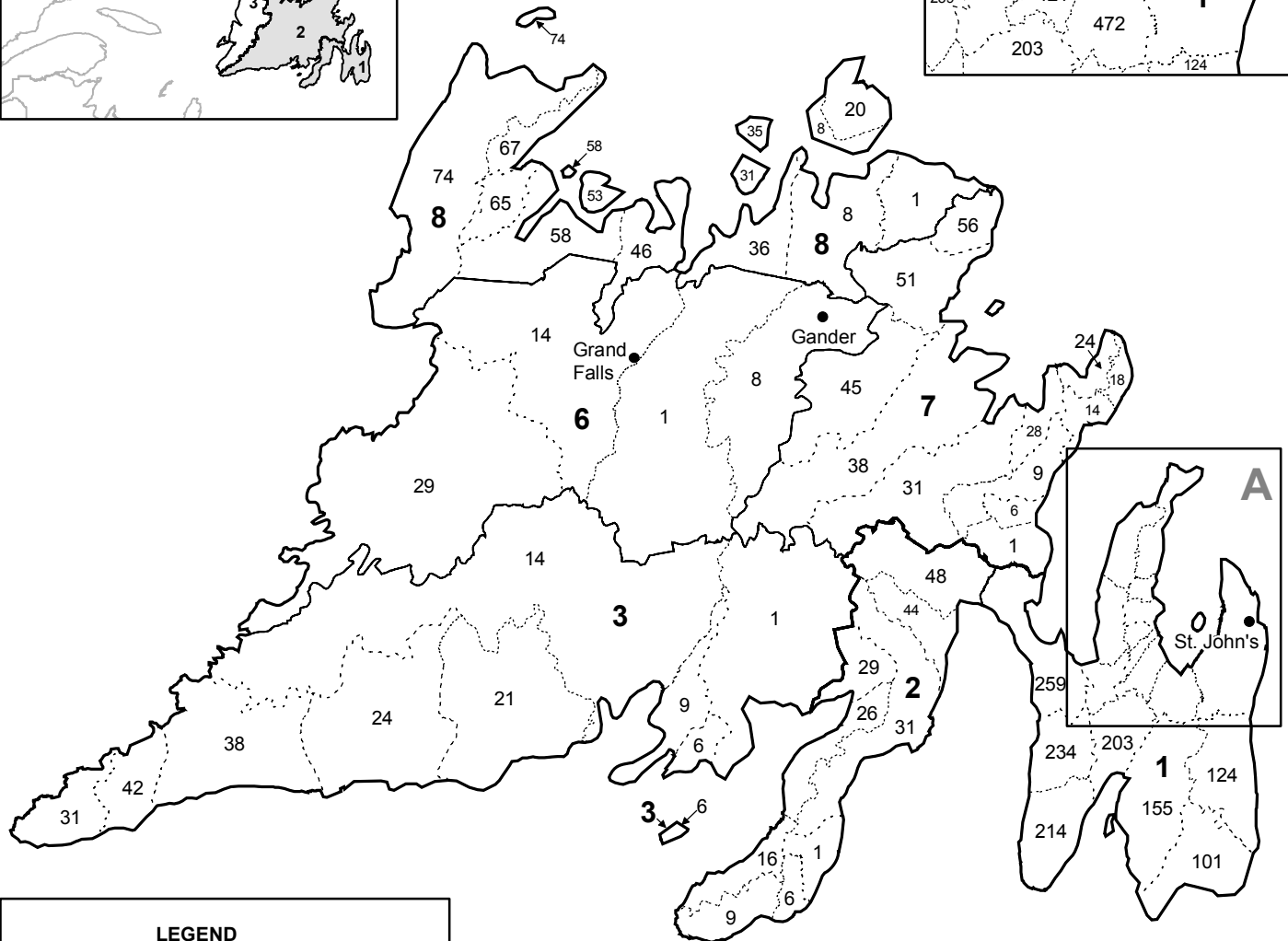
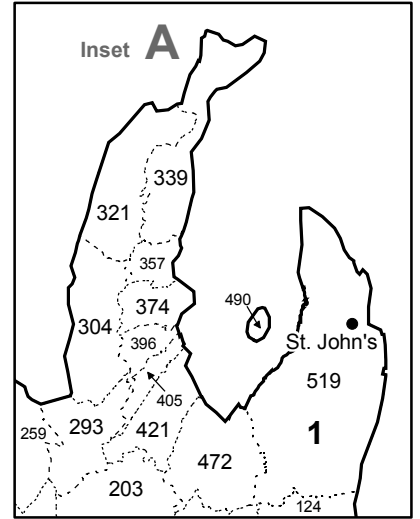
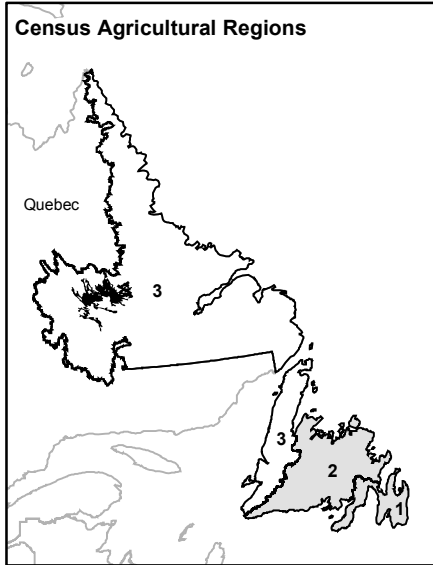


Newfoundland and Labrador

2006 Census Divisions and Census Consolidated Subdivisions



LEGEND

- Census Agricultural Region
- Census Division
- Census Consolidated Subdivision
- Urban Centre

2006 Census Divisions and Census Consolidated Subdivisions

1 Division No. 1*

101 Division No. 1, Subd. V
 124 Division No. 1, Subd. U
 155 Division No. 1, Subd. W
 203 Division No. 1, Subd. X
 214 Division No. 1, Subd. C
 234 Division No. 1, Subd. B
 259 Division No. 1, Subd. A
 293 Division No. 1, Subd. Y
 304 Division No. 1, Subd. E
 321 Division No. 1, Subd. F
 339 Division No. 1, Subd. G
 357 Division No. 1, Subd. H
 374 Division No. 1, Subd. I
 396 Spaniard's Bay
 405 Division No. 1, Subd. K
 421 Division No. 1, Subd. M
 472 Holyrood
 490 Division No. 1, Subd. R
 519 St. John's

2 Division No. 2*

1 Division No. 2, Subd. E
 6 *Division No. 2, Subd. F*
 9 *Division No. 2, Subd. G*
 16 Division No. 2, Subd. H
 26 *Division No. 2, Subd. I*
 29 *Division No. 2, Subd. J*
 31 *Division No. 2, Subd. C*
 44 *Division No. 2, Subd. L*
 48 Division No. 2, Subd. K

3 Division No. 3*

1 *Division No. 3, Subd. A*
 6 Division No. 3, Subd. B
 9 *Division No. 3, Subd. C*
 14 Division No. 3, Subd. D
 21 *Division No. 3, Subd. E*
 24 Division No. 3, Subd. F
 31 Division No. 3, Subd. H
 38 *Division No. 3, Subd. I*
 42 *Division No. 3, Subd. J*

6 Division No. 6*

1 Division No. 6, Subd. D
 8 Division No. 6, Subd. E
 14 Division No. 6, Subd. C
 29 Division No. 6, Subd. A

7 Division No. 7*

1 Division No. 7, Subd. M
 6 Division No. 7, Subd. L
 9 Division No. 7, Subd. K
 14 Division No. 7, Subd. J
 18 Division No. 7, Subd. I
 24 Division No. 7, Subd. G
 28 Division No. 7, Subd. F
 31 Division No. 7, Subd. E
 38 Division No. 7, Subd. D
 45 Division No. 7, Subd. N
 51 Division No. 7, Subd. B
 56 *Division No. 7, Subd. A*

8 Division No. 8*

1 *Division No. 8, Subd. M*
 8 Division No. 8, Subd. L
 20 Fogo Island Region (Part)
 31 Division No. 8, Subd. H
 35 Twillingate
 36 Division No. 8, Subd. G
 46 Division No. 8, Subd. E
 53 *Pilley's Island*
 58 Division No. 8, Subd. C
 65 Division No. 8, Subd. P
 67 *Division No. 8, Subd. O*
 74 Division No. 8, Subd. A

* To protect data confidentiality, the data for some or all geographic areas in this Census Division have been combined with another Census Consolidated Subdivision or Census Division. For more detail, see the Geographic area amalgamations page accessible from the Reference maps page.