


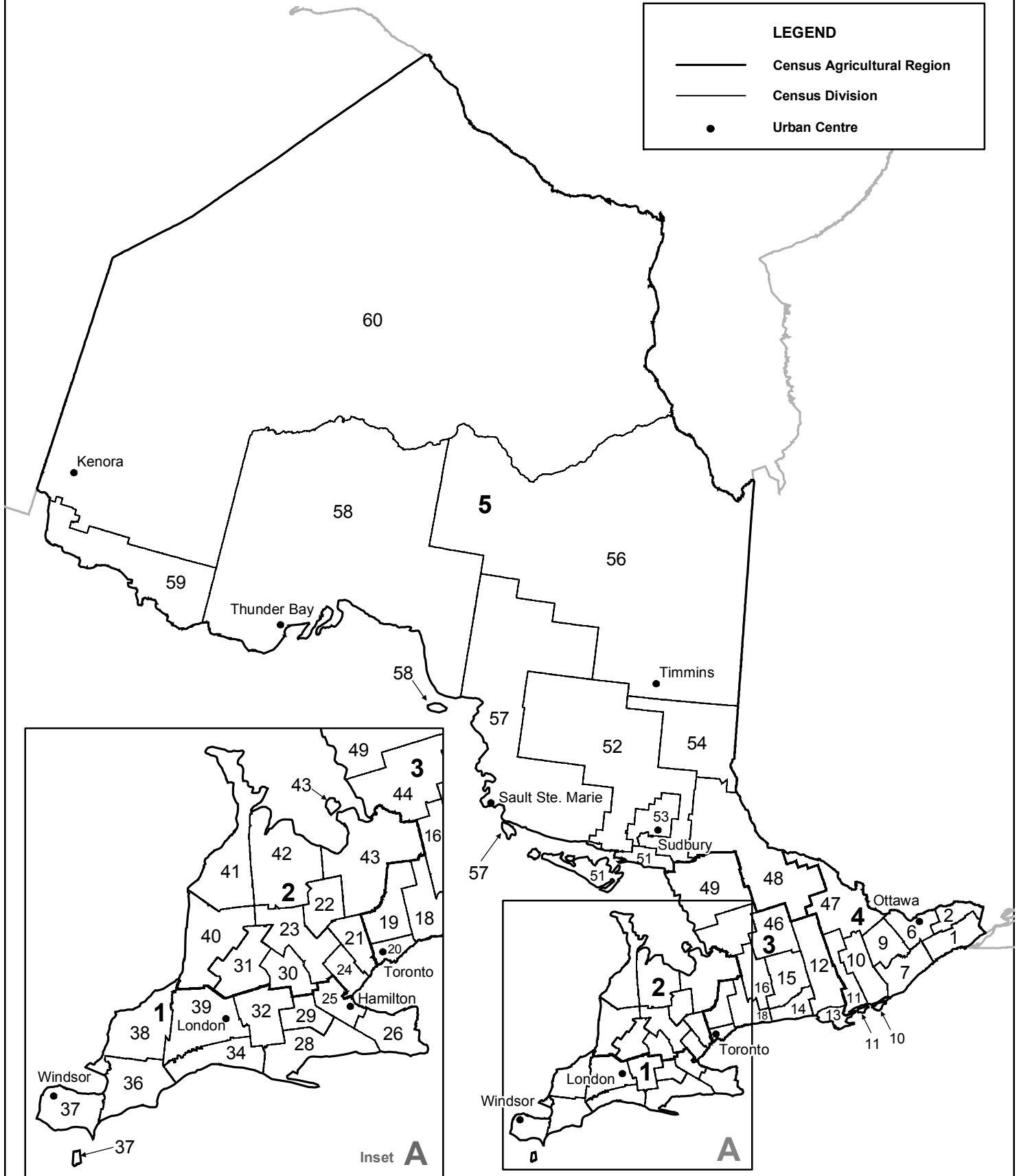


# Ontario

## 2006 Census Agricultural Regions and Census Divisions

LEGEND	
	Census Agricultural Region
	Census Division
	Urban Centre



## 2006 Census Agricultural Regions and Census Divisions

### 1 Southern Ontario Region

- 25 Hamilton
- 26 Niagara
- 28 Haldimand-Norfolk
- 29 Brant
- 32 Oxford
- 34 Elgin
- 36 Chatham-Kent
- 37 Essex
- 38 Lambton
- 39 Middlesex

### 2 Western Ontario Region

- 21 Peel
- 22 Dufferin
- 23 Wellington
- 24 Halton
- 30 Waterloo
- 31 Perth
- 40 Huron
- 41 Bruce
- 42 Grey
- 43 Simcoe

### 3 Central Ontario Region

- 12 Hastings
- 13 Prince Edward
- 14 Northumberland
- 15 Peterborough
- 16 Kawartha Lakes
- 18 Durham
- 19 York
- 20 Toronto
- 44 Muskoka
- 46 Haliburton
- 49 Parry Sound

### 4 Eastern Ontario Region

- 1 Stormont, Dundas and Glengarry
- 2 Prescott and Russell
- 6 Ottawa
- 7 Leeds and Grenville
- 9 Lanark
- 10 Frontenac
- 11 Lennox and Addington
- 47 Renfrew

### 5 Northern Ontario Region

- 48 Nipissing
- 51 Manitoulin
- 52 Sudbury
- 53 Greater Sudbury
- 54 Timiskaming
- 56 Cochrane
- 57 Algoma
- 58 Thunder Bay
- 59 Rainy River
- 60 Kenora